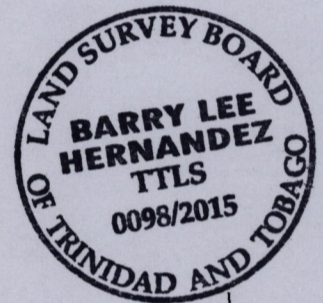
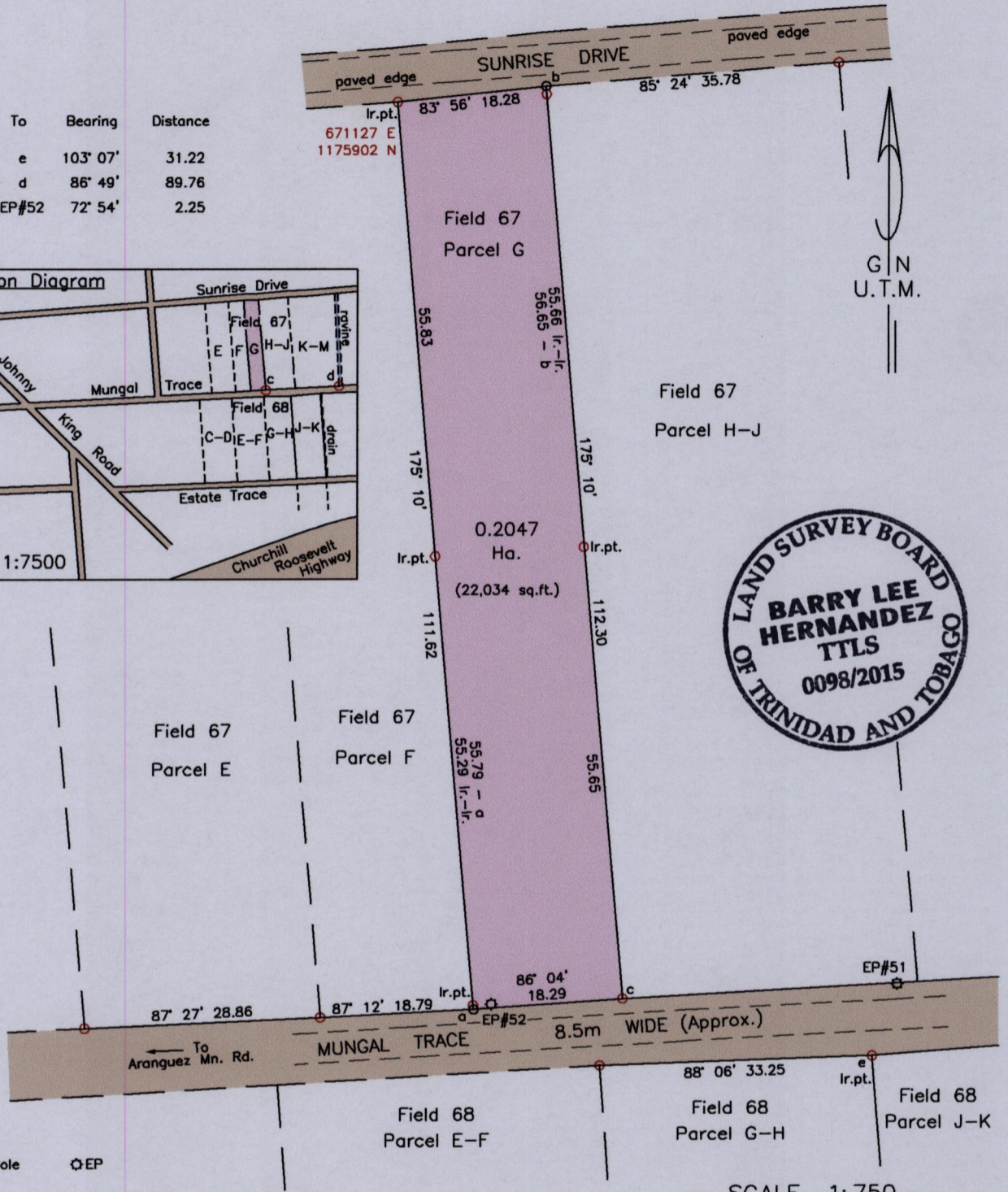
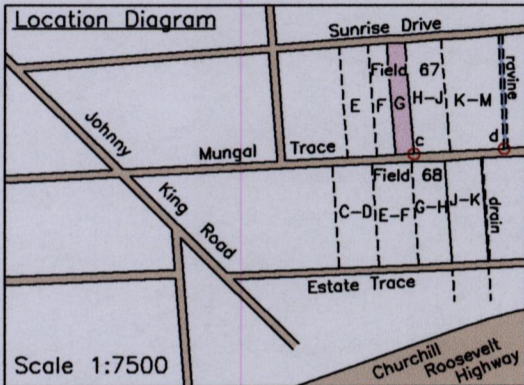


1561

Process J2# 111245

2019

From	To	Bearing	Distance
c	e	103° 07'	31.22
c	d	86° 49'	89.76
a	EP#52	72° 54'	2.25



Electricity Pole ○EP

Notes: ○ Denotes Ir.f.d. unless otherwise indicated
 ○ a,b = No Mark pt.

Previous survey of Parcel G by Meela Mohammed in July 2004 for Hasmath Ali
 Previous survey of Parcel K-M by Iqbal Mohammed in March 2014 for Vijai Ragoonanan
 Bearings are U.T.M. Grid based on Solar Observations
 Coordinates obtained by handheld GPS (UTM Zone 20, Naparima ± 5.0m)

SCALE 1:750
Distances are in METRES

PLAN of a parcel of land coloured pink in the Ward of St. Anns
 Containing zero point two zero four seven hectares
 Surveyed by me, with due authority, in July 2015 for Fortune Traders Limited
 Certified Correct in accordance with Regulation 25(1) of the Land Surveyors Regulations 1998.

Checked by *Barry Lee Hernandez*
 Entered on Trinidad and Tobago Land Surveyor, *23rd July 2015*

