

1561

2016

R.D. No. DE201501535496

Cadastral Sheet $\frac{23C}{1/a}$, B.17.M.

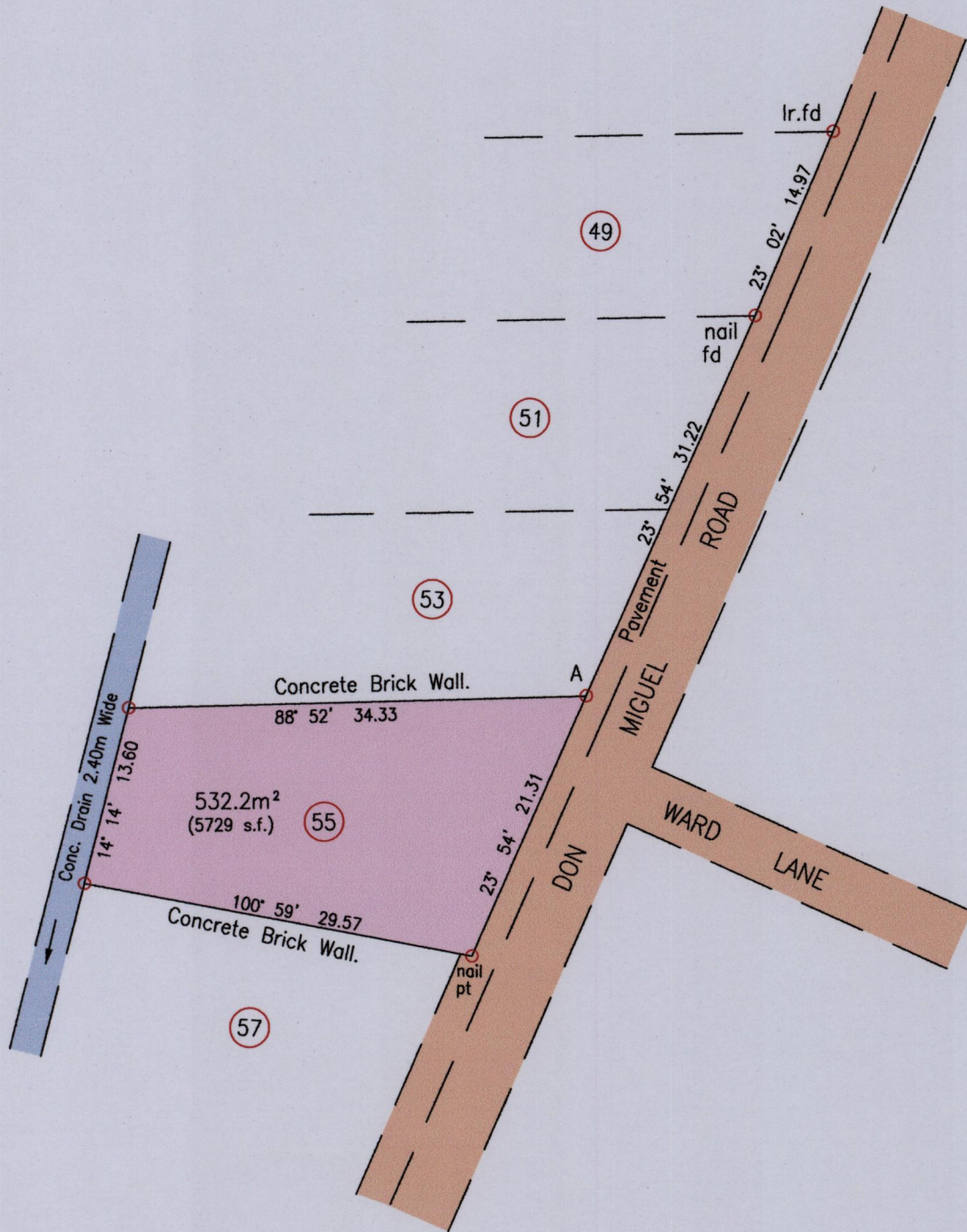
U.P.I.N. No.

Ward of St Ann's

Process PD# 111232


County of George

"Don Miguel Road San Juan"




E	668925
N	1177018

Derived From Hand-held GPS (+/-5m)
UTM Zone 20 Naparima Co-ordinates



SCALE 1:500
Distances are in Metres



Bearings are UTM Grid based on Solar Obs.

○ Denotes Iron Put unless otherwise stated

Plan of a Parcel of land coloured pink in the Ward of St Ann's
Containing five hundred and thirty two point two square metres

Surveyed by me, with due authority, in July 2015 for Allington Romany

Certified Correct In accordance with Regulation 25(1) of the Land Surveyors Regulations 1998,

Entered

R. K. Ramroop

Trinidad & Tobago Land Surveyor 17th July 2015