

1561

2015

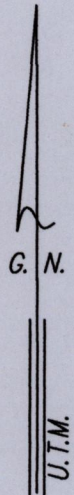
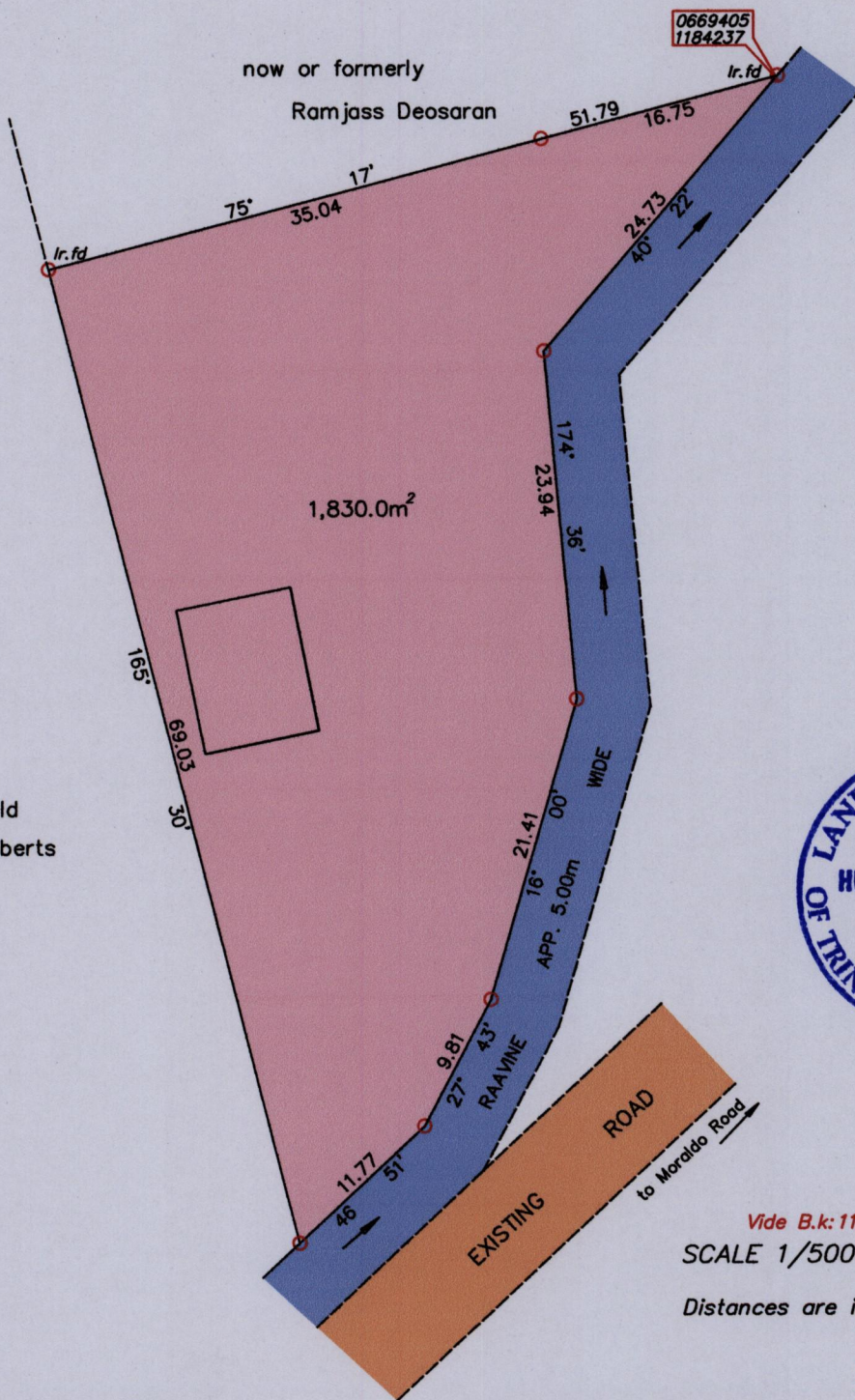
U.P.R.N No.....

Cadastral Sheet A.15.L. 13B
4/c

Process JD# 111213

Ward of St. Anns

County of St. George



Phillip Donald
now Alfonzo Roberts



Vide B.k:1150 Fol.158
SCALE 1/500

Distances are in metres

○ Denotes Iron put unless otherwise stated

Co-ordinates are obtained by hand held G.P.S

Bearings are U.T.M.Grid based on Solar Observations

UTM Zone 20 Naparima B.W.I. (-/+ 5.00m)

Note : To obtain Cassini bearings add 18 minutes


Plan of a Parcel of land coloured pink in the Ward of St. Anns

Containing One thousand eight hundred and thirty point zero square metres

Surveyed by me, with due authority, in March 2015 for Christian Medina

Certified correct in accordance with Regulation 25 (1) of the Land Surveyors' Regulations 1998.

Hugo Somarsingh



Entered on.....

Trinidad and Tobago Land Surveyor(T.T.L.S.)..... July 2015