

1561

2014

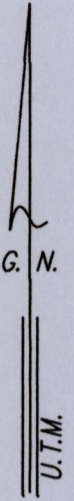
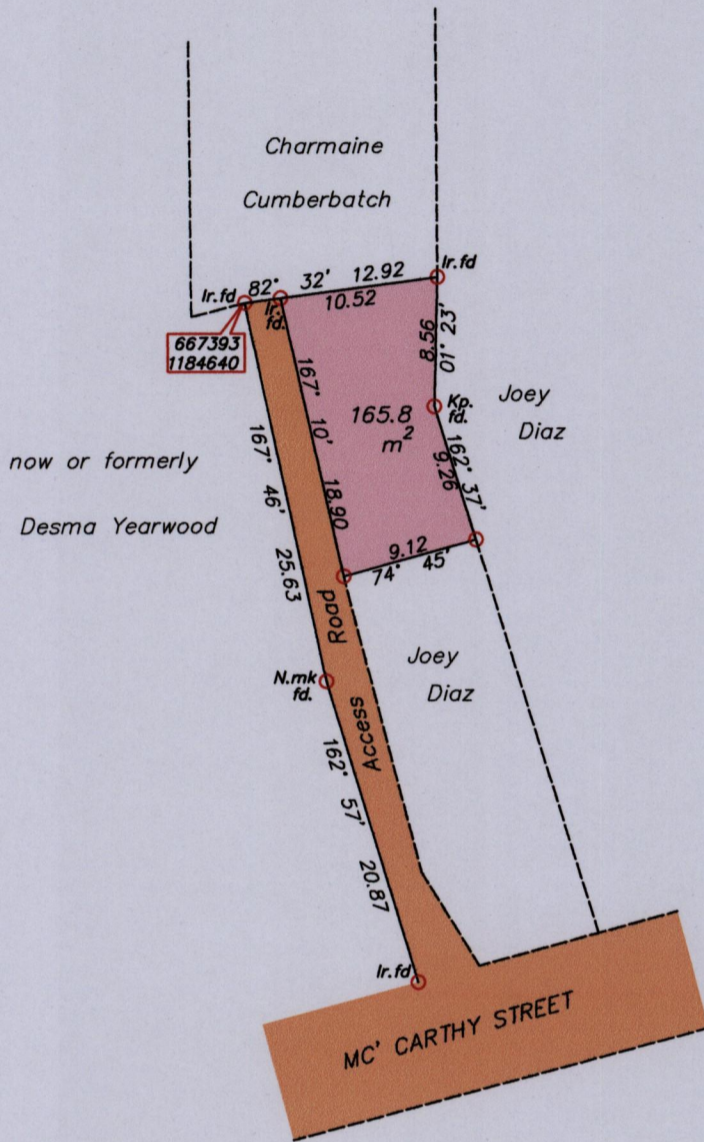
U.P.R.N No.....

Cadastral Sheet B.12.1 13B
4/c

Process ID#111207

Ward of St. Anns

County of St. George



Vide B.k: 904 Fol.129

SCALE 1/500

Distances are in metres

Co-ordinates are obtained by hand held G.P.S

UTM Zone 20 Naparima B.W.I. (-/+ 5.00m)

○ Denotes Iron put unless otherwise stated

Bearings are U.T.M.Grid based on Solar Observations


Note : To obtain Cassini bearings add 18 minutes

Plan of a Parcel of land coloured pink in the Ward of St. Anns

Containing One hundred and sixty five point eight square metres

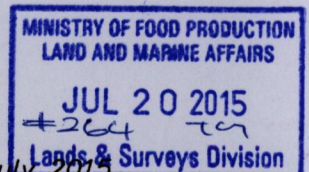
Surveyed by me, with due authority, in April 2015 for Gertrude Gregoire & Virginia John

Certified correct in accordance with Regulation 25 (1) of the Land Surveyors' Regulations 1998.



Hugo Somar Singh

 Trinidad and Tobago Land Surveyor (T.T.L.S.)



Entered on.....

Trinidad and Tobago Land Surveyor (T.T.L.S.)..... July 2015