

1501

194

See Reg. Deed No. 7231 of 2000

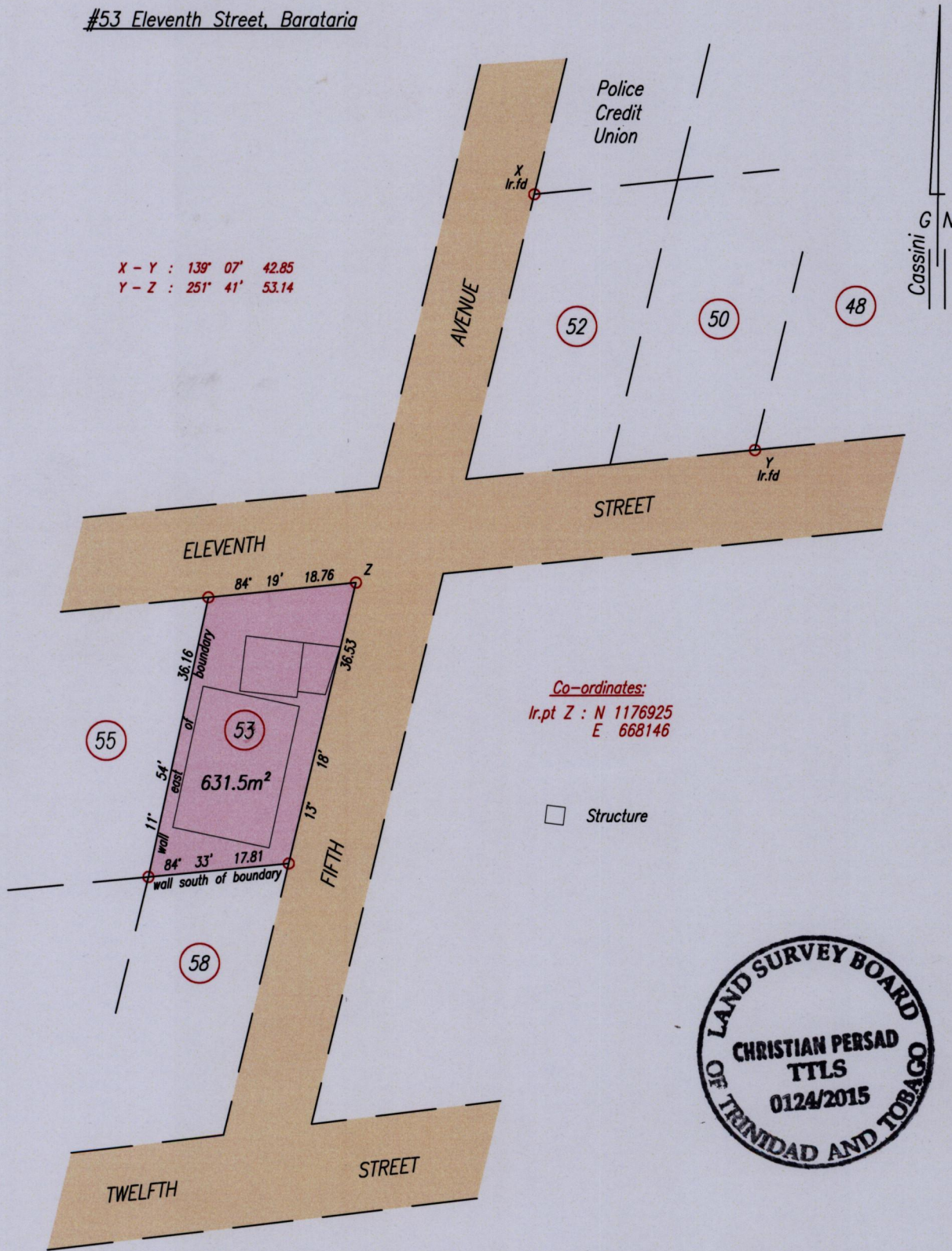
Cadastral Sheet $\frac{23C}{2/b}$ (B.17.M)

Ward of St. Anns


County of St. George

Process JD#111160

#53 Eleventh Street, Barataria




Co-ordinates:
 Ir.pt Z : N 1176925
 E 668146



SCALE 1:750
 Distances are in metres

○ Denotes Iron Put except where stated otherwise
 Bearings are Cassini Grid based on Solar Observations
 Co-ordinates are Naparima 1955/UTM, derived using Handheld GPS (+/-3m)

PLAN of a parcel of land coloured pink in the Ward of St. Anns
 Containing six hundred and thirty one point five square metres
 Surveyed by me, with due authority, on July 7th 2015, at the request of Maniram Parsan
 Certified correct in accordance with Regulation 25 (1) of the Land Surveyors Regulations 1998



Checked by.
 Entered on.
 Christian Persad
 Trinidad & Tobago Land Surveyor. 08/07/2015.