
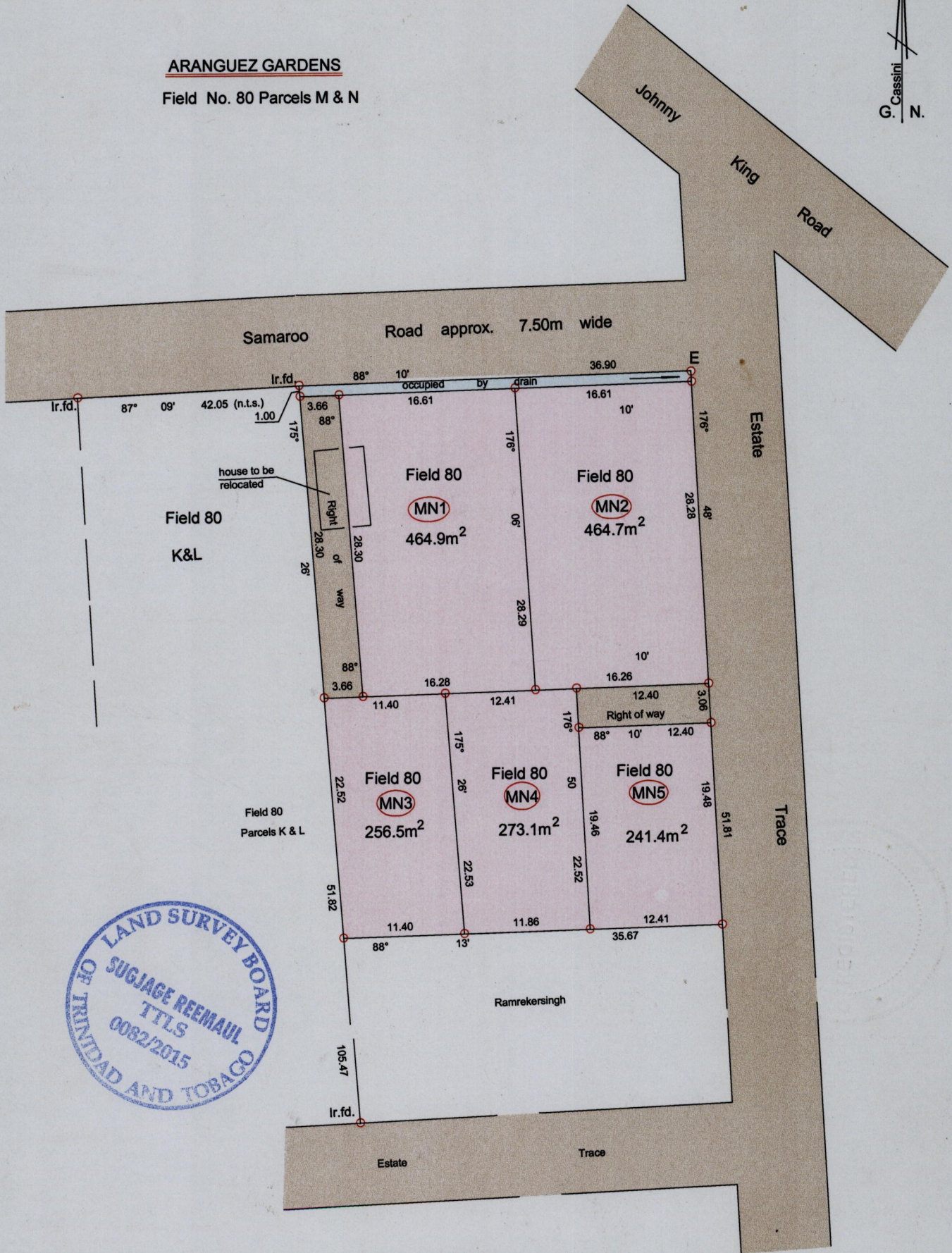


1561

Process ID# 111073

ARANGUEZ GARDENS

Field No. 80 Parcels M & N



See Plan K.L. 10 & E.A. 46

@ E N 1175661 E 0670904 +/- 5.0m U.T.M. Naparima datum handheld G.P.S.

Scale 1 : 500
Distances are in metres

○ Denotes Iron put except stated otherwise
Note : Bearings are Cassini Grid based on Solar Observations

Plan of five parcels of land coloured pink in the Ward of St. Anns

Containing together one thousand seven hundred and point six square metres

Surveyed by me, with due authority, in June 2015 for Ralphie Singh & Sarah Singh


Certified correct in accordance with Rule 25 (1) of the Land Surveyors' Regulations 1998,

Checked by.....

Entered on.....

Trinidad & Tobago Land Surveyor

date... 30th June 2015



445