

R.D. No. DE201500653527

U.P.I.N. No.

Process ID# 110786

1561

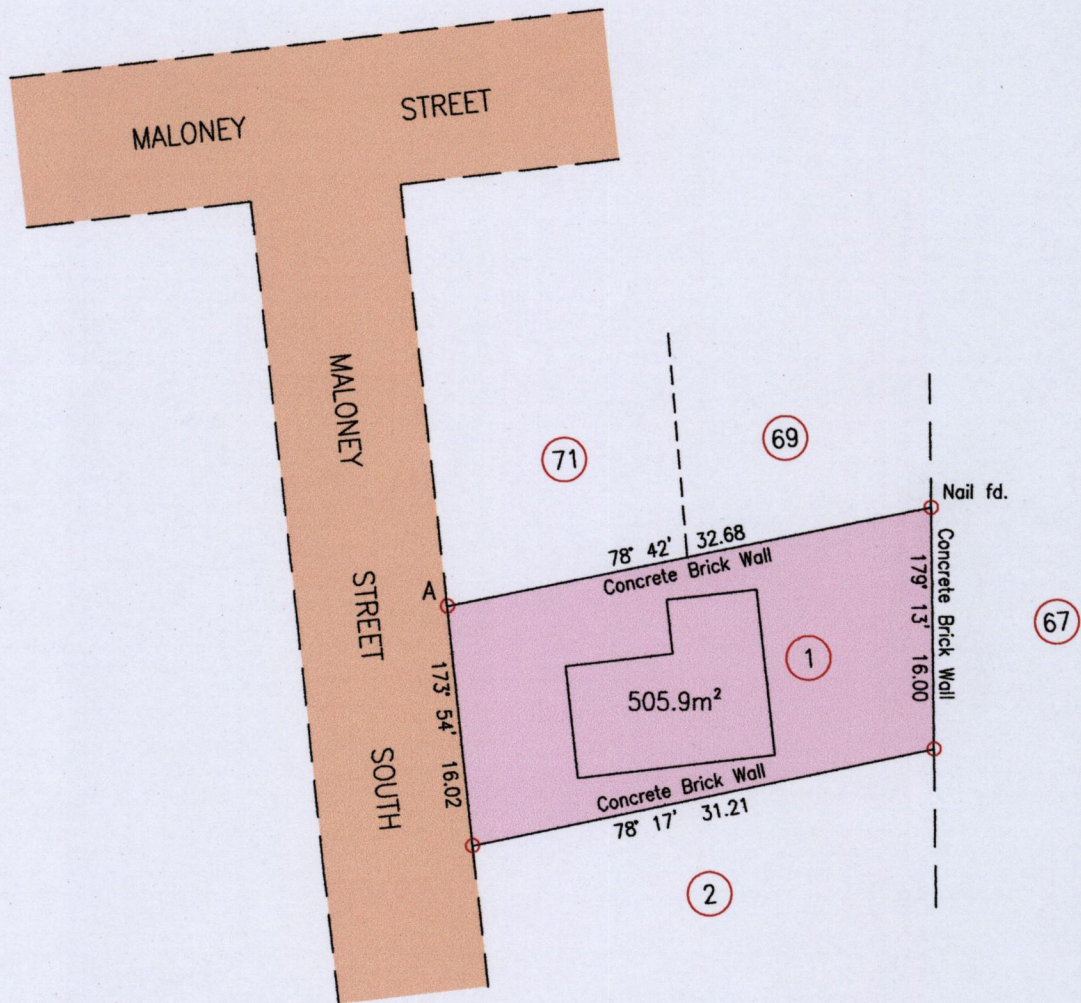
167

Cadastral Sheet $\frac{23C}{1/a}$, B.17.0.

Ward of St Anns


County of St George

"MALONEY STREET, ARANGUEZ"



E	670079
A	N 1177506

Derived From Hand-held GPS (+/-5m)
UTM Zone 20 Naparima Co-ordinates



SCALE 1:500
Distances are in Metres

Bearings are UTM Grid based on Solar Obs.


○ Denotes Iron found unless otherwise stated

Plan of a Parcel of land coloured pink in the Ward of St Anns
Containing five hundred and five point nine square metres

Surveyed by me, with due authority, in June 2015 for Gordon Phillip

Certified Correct In accordance with Regulation 25(1) of the Land Surveyors Regulations 1998,

Entered



Trinidad & Tobago Land Surveyor *21st June* 2015