


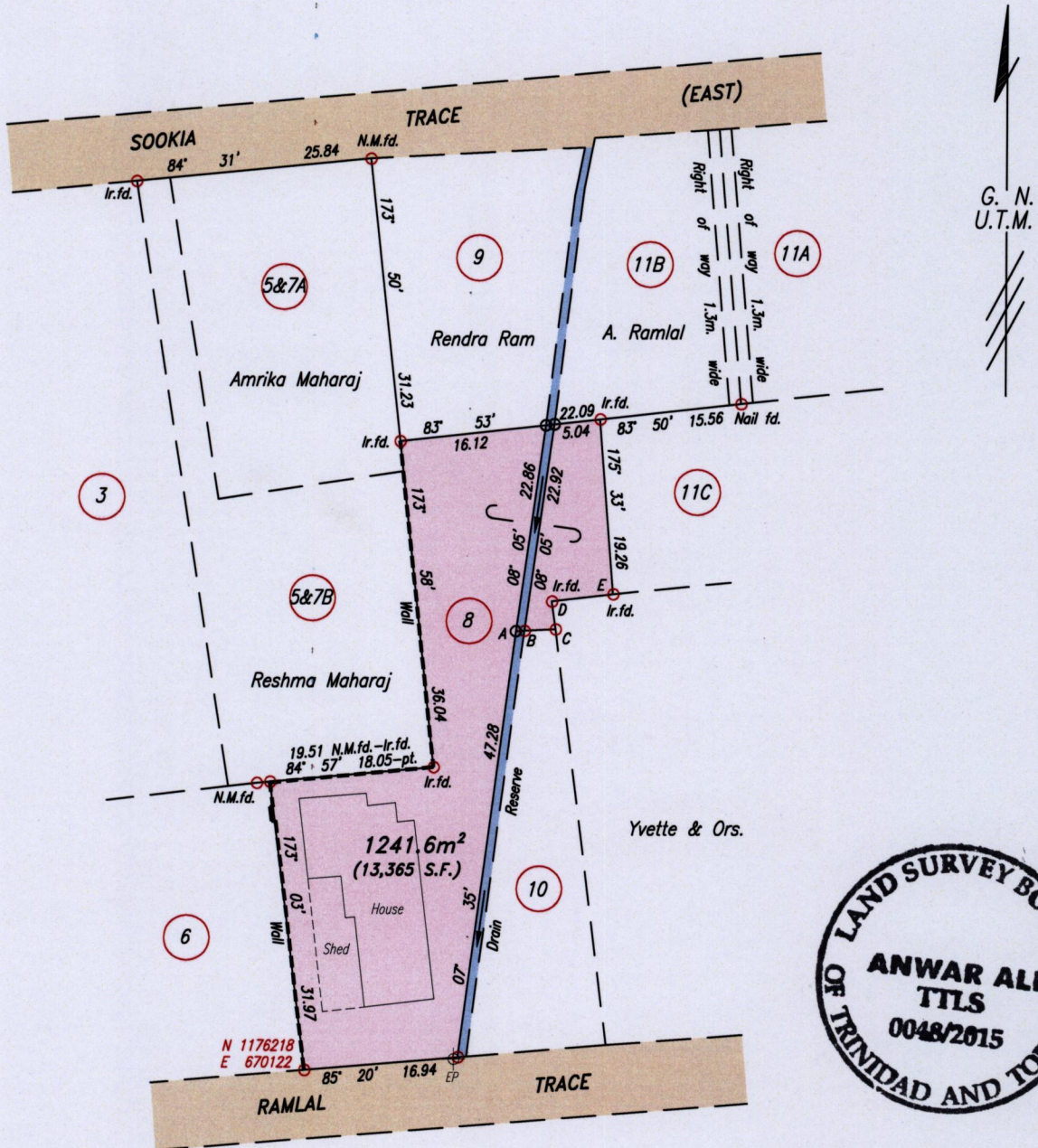
1561

164

No.8 Ramlal Trace, Aranguez.

Cadastral Sheet B.17.N. 23C
Ward of St. Anns
County of St. George

Process ID# 110777



A - B 87° 16' 0.92
 B - C 87° 16' 3.42
 C - D 352° 15' 3.11
 D - E 83° 24' 6.78

SCALE 1:750

Distances are in metres

○ Denotes No mark put

● Denotes Iron put except where otherwise stated

Co-ordinates are Naparima/UTM, derived using handheld GPS (+/-5m)

Bearings are U.T.M. grid based on Solar Observations

PLAN of a Parcel of land coloured pink in the Ward of St. Anns

Containing one thousand two hundred and forty one point six square metres

Surveyed by me, with due authority, on June 10th 2015 at the request of Renuka Nabbie


Certified Correct in accordance with Regulation 25 (1) of the Land Surveyors Regulations 1998

Checked by

[Signature]

Entered on Trinidad & Tobago Land Surveyor. 12th June 2015

FILE PATH = ADA002 D:\ARANGUEZ\RENUKA NABBIE.DWG.



49P