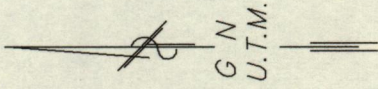


Cadastral Sheet B.17.N. 23C  
1/a

Ward of St. Anns


County of St. George

Barataria



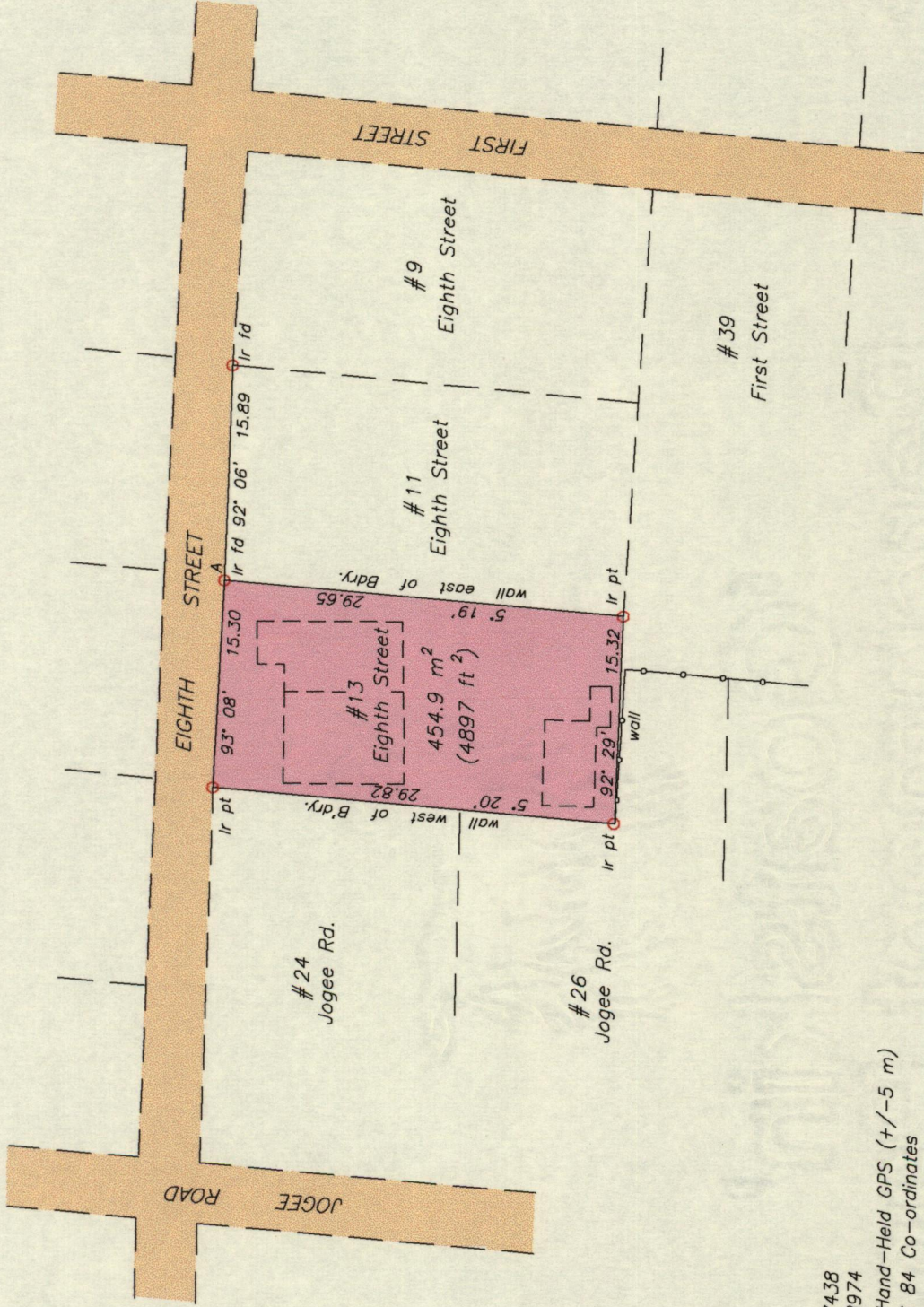
1561

163



SCALE 1:500

Distances are in METRES



PLAN of a Parcel of land coloured pink in the Ward of St. Anns  
Containing four five four point nine square metres  
Surveyed by me, with due authority, in June, 2015 for Robert Kassinath & Oths.  
Certified Correct in accordance with Regulation 25 (1) of the Land Surveyors' Regulations 1998

Entered: 54

Brian Moses  
Trinidad & Tobago Land Surveyor (T.T.L.S.)

18th June 2015

Process SD# 110771

A - N 1177438  
E 668974

Derived From Hand-Held GPS (+/-5 m)  
U.T.M. 20, WGS 84 Co-ordinates

Bearings are UTM Grid based on Solar observations