

U.P.R.N.
Reg. Deed No. 14540 of 1999

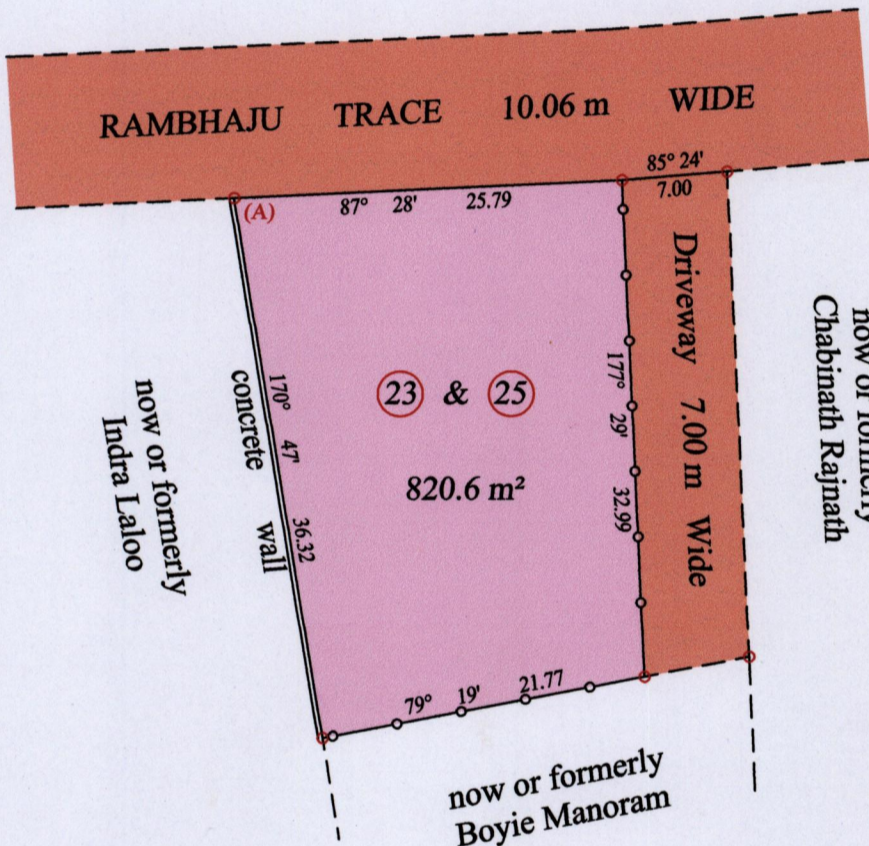

1561

159

Process ID# 110755

Ward of St. Anns
County of St. George
Cadastral Sheet B.22.B.
ARANGUEZ ESTATES LTD

23C
1/c
G.N.

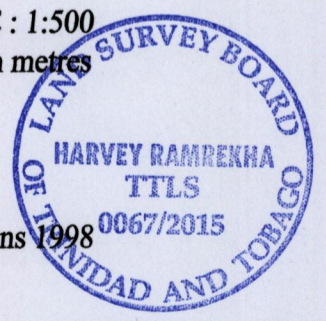



At Station (A)
E 0669909
N 1175714
Reading taken with
Handheld G.P.S.
U.T.M. Zone 20
Naparima
± 5 m.

==== Concrete Wall

○ Denotes Iron put except stated otherwise.
Note: Bearings are U.T.M. grid based on solar observations
PLAN of a Parcel of land coloured pink in the Ward of St. Anns
Containing eight hundred and twenty point six square metres
Surveyed by me, with due authority, in May 2015 for Mr. Rajnath
Certified Correct in accordance with Regulation 25(1) of the Land Surveyors Regulations 1998

SCALE : 1:500
Distances are in metres



Checked by 

Entered on Trinidad & Tobago Land Surveyor 17.06 2015

