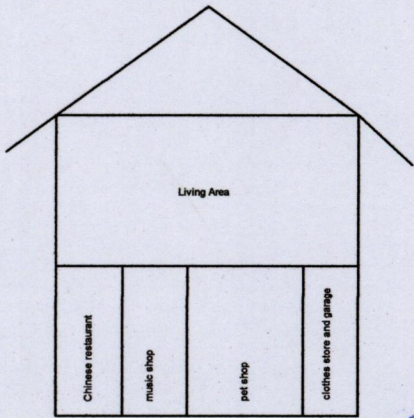
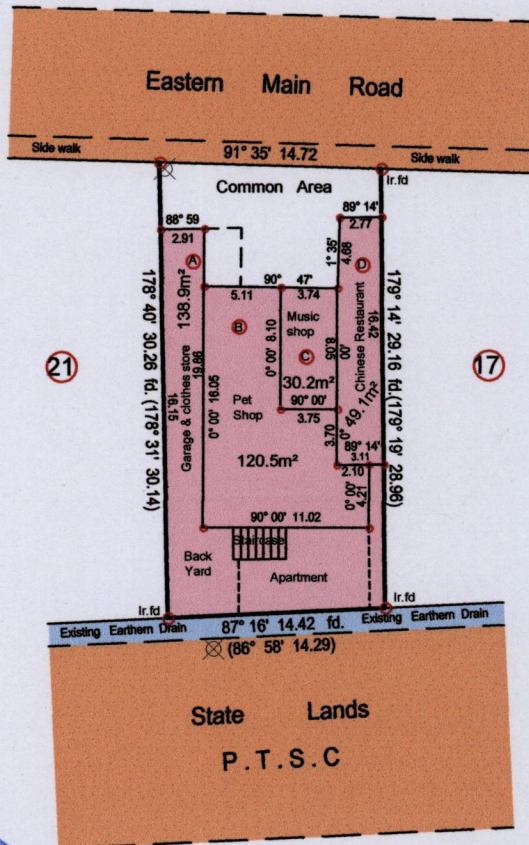
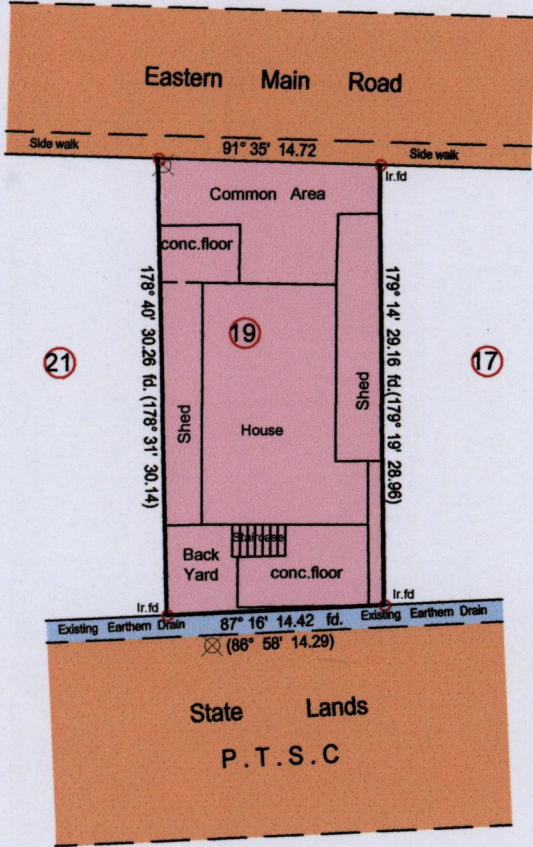



Process ID# 110742

Barataria

Amended Plan



Front Elevation



- Edge of Asphalt
- Block Wall
- ⊗ Electricity Pole

A = N 1177715
E 0669064

Note: U.T.M Naparima 20 (GPS +/- 5.0m)

○ Denotes Iron put except stated otherwise.

SCALE : 1:500

Note: Bearings are Cassini grid based on solar observations

Distances are in metres

PLAN of 4 parts of a property coloured pink in the Ward of St. Ann's

Containing together three hundred and thirty eight point seven square metres

Surveyed by me, with due authority, in March 2015 for Jogee & Ors.

Certified correct in accordance with Regulation 25 (1) of the Land Surveyors Regulations 1998.

..... *S. Reemaul*

Entered on

Trinidad & Tobago Land Surveyor *16th June* 2015

