

1561

1500

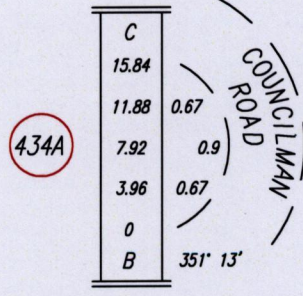
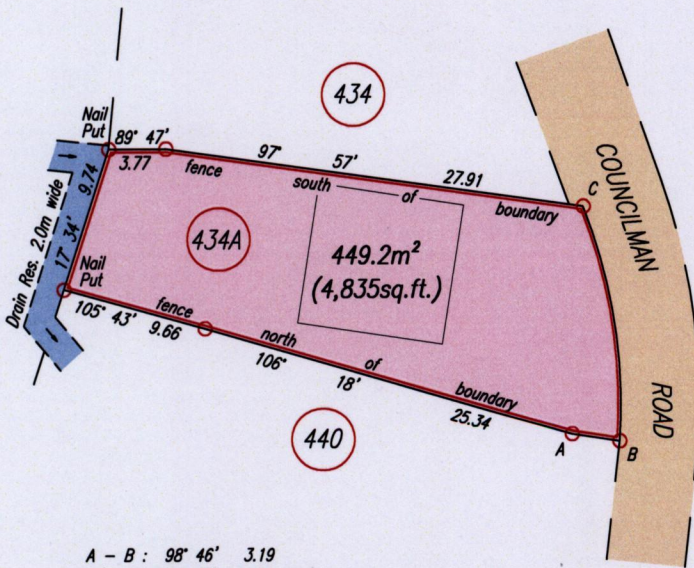

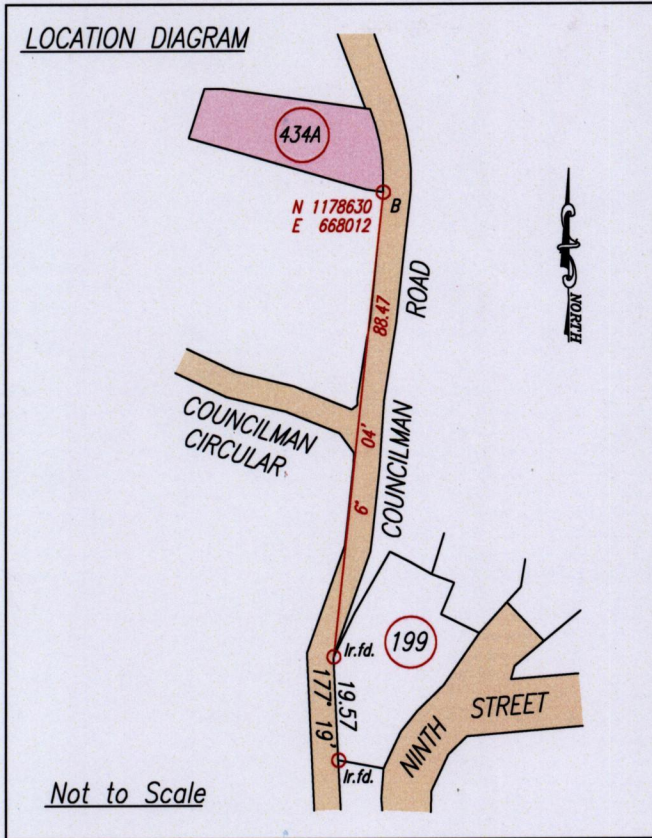
Process JSA110631

Cadastral Sheet $\frac{13E}{4/d}$ (B.17.1)

Ward of St. Anns

County of St. George

COUNCILMAN GARDENS, MALICK




A - B : 98° 46' 3.19
B - C : 351' 13' 15.84

○ Denotes Iron Put except where stated otherwise
Bearings are UTM Grid based on Solar Observations
Co-ordinates are Naparima 1955/UTM, derived using Handheld GPS (+/-3m)

SCALE 1:500
Distances are in metres

PLAN of a parcel of land coloured pink in the Ward of St. Anns
Containing four hundred and forty nine point two square metres
Surveyed by me, with due authority, on May 25th 2015, at the request of Antoine Castellano
Certified correct in accordance with Regulation 25 (1) of the Land Surveyors Regulations 1998



Checked by.

..... *Christine Persad*

Entered on.

Trinidad & Tobago Land Surveyor. 11/06/2015.