

1561

148

U.P.R.N No.....

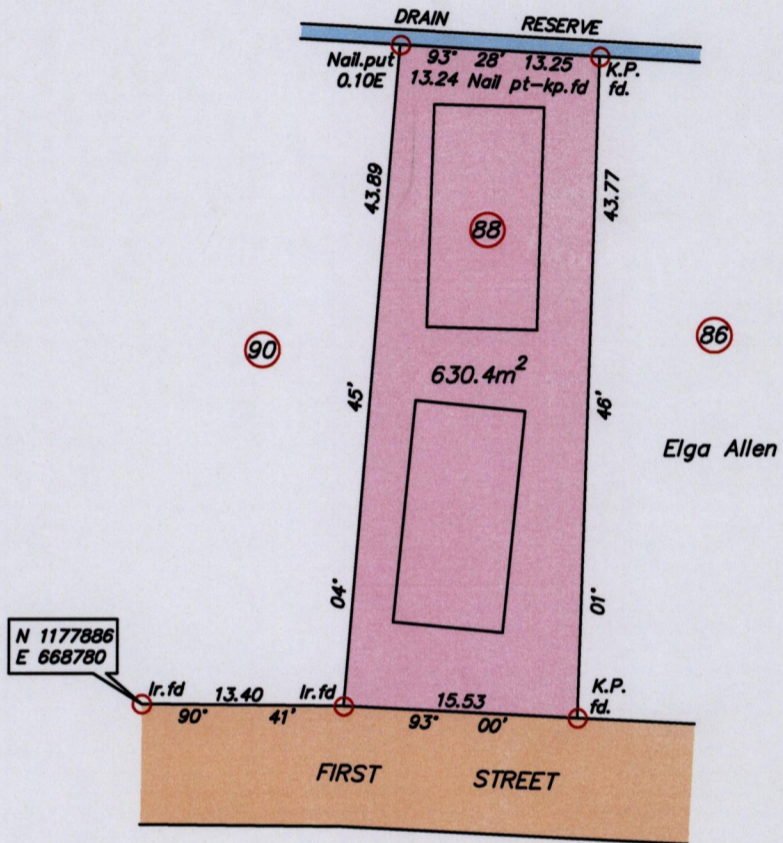
Cadastral Sheet B.17.J 23C
1/a

Reg.Deed# DE2014002620 77D001

Ward of St.Anns

Process J2#110626

County of St. George



Co-ordinates obtained by hand held G.P.S

WGS 84 U.T.M Zone 20

-/+ 5.00m

Bearings are UTM Grid based on Solar Observations

Note : To obtain Cassini Grid bearings add 18 minutes

Plan of a Parcel of land coloured pink in the Ward of St.Anns

Containing six hundred and thirty point four square metres



Surveyed by me, with due authority in June 2015 for Michael Ramjohn

Certified Correct In accordance with Regulation 25 (1) of the Land Surveyors' Regulations 1998

Hugo Somarsingh

SCALE 1/500

Distances are in metres



Entered on..... Trinidad and Tobago Land Surveyor (TTLS) June 2015