


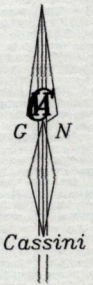
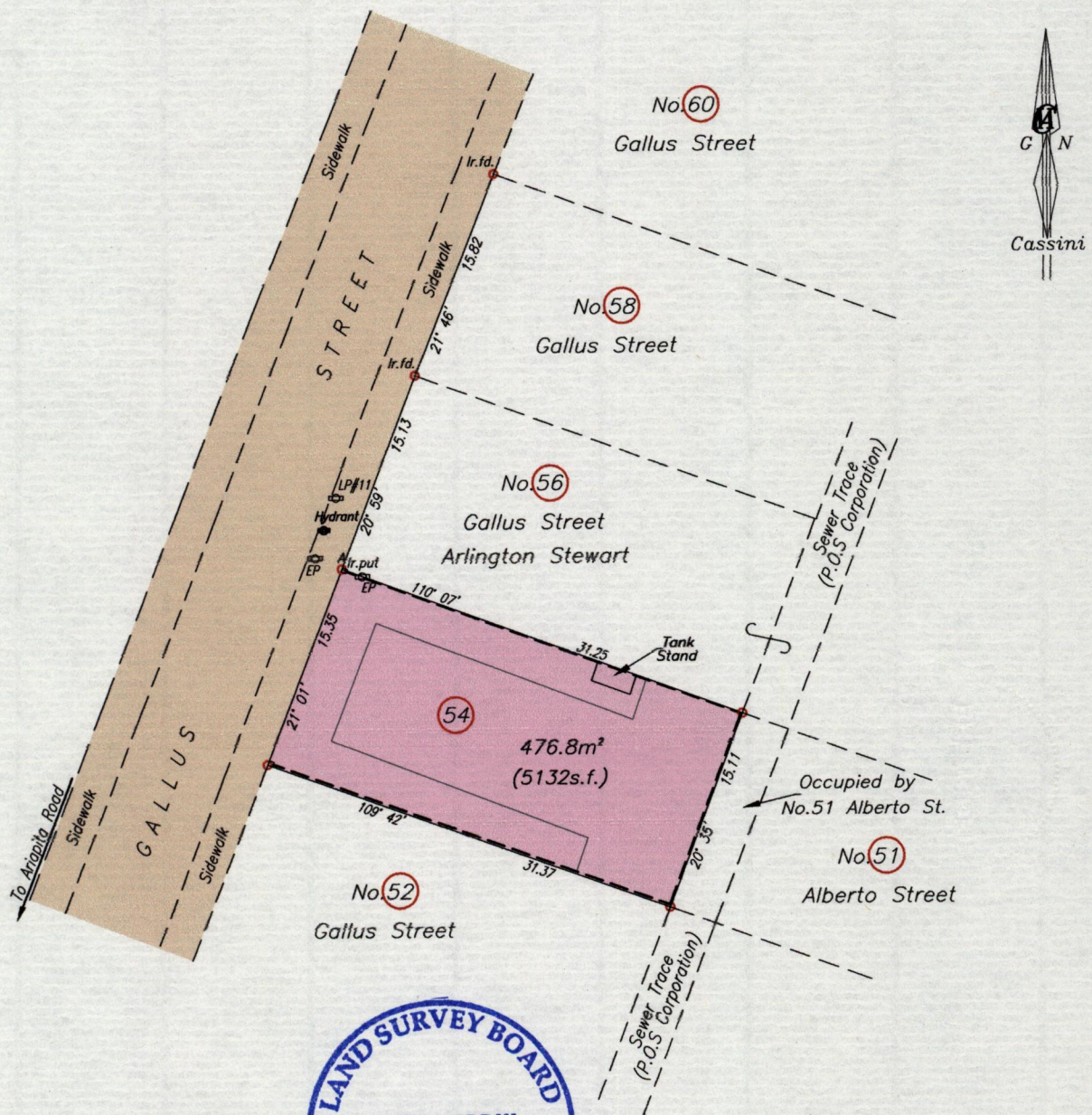
Process ID#110588

1561

Cadastral Sheet A.20.I. 13D  
City of Port-of-Spain 4/c  
County of St. George


137

No.54 Gallus Street  
Woodbrook



A - LP#11	355° 13'	5.21
A - Hydrant	334° 55'	3.15
A	N. 1179 224	Hand Held GPS
	E. 0661 221	WGS84 Zone20

--- Wall  
SCALE 1/500  
Distances are in metres



o Denotes Nail Put unless otherwise stated.

Bearings are Cassini Grid based on Solar Observations  
PLAN of a Parcel of land coloured pink in the City of Port-Of-Spain  
Containing four seven six point eight square metres

Surveyed by me, with due authority, in May 2015 for Zokam Properties Investments Ltd.

Certified Correct In accordance with Regulation 25 (1) of the Land Surveyors' Regulations 1998,

*Nasser Abdul*

3rd June

Entered on .....

Trinidad & Tobago Land Surveyor .....2015