

RD DE 2013 0268 2579

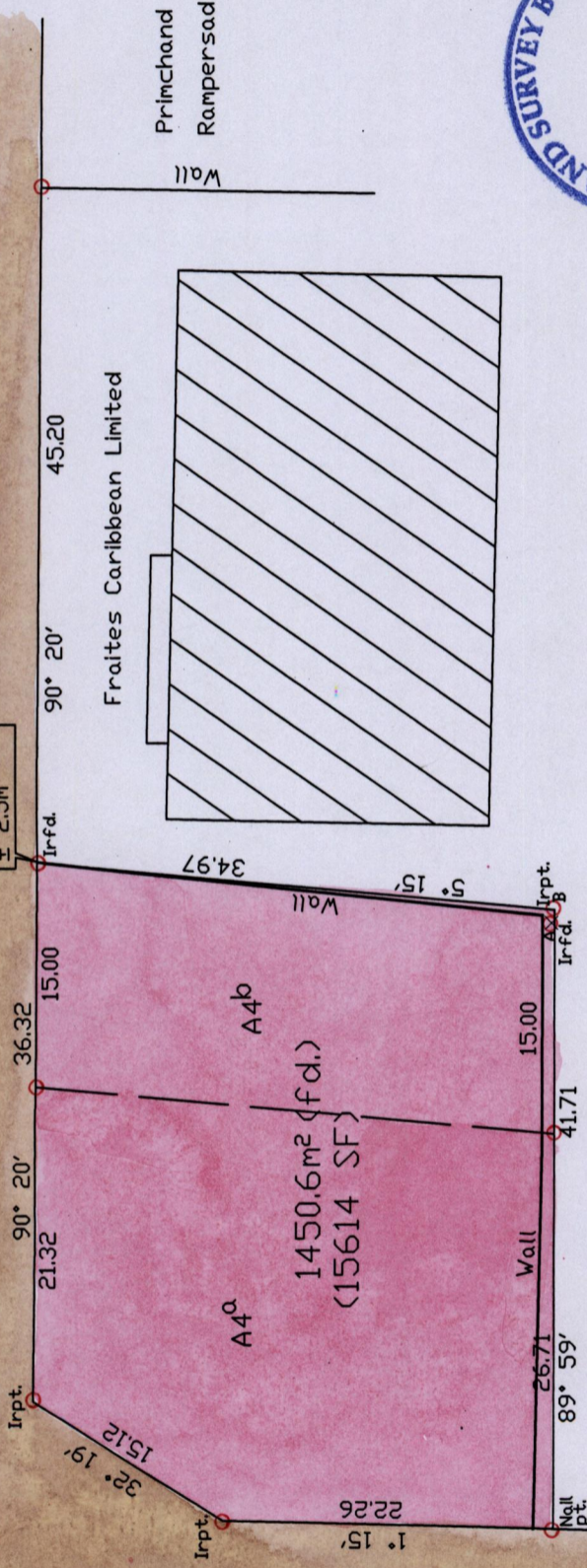
Process ID: 109652

Ward of St. Anns
County of St. George
Cadastral Sheet B.22.B.23C
3/a

FL S O C O R R O D (S O U T H)
R O A D


E 669316
N 1175170
Nap. Datum
Handheld GPS
± 2.5m

TRACE



Fraites Caribbean Limited

Princhand
Rampersad
Wall



Ransingh
Caribbean Glass

A-B = 104° 48' 0.90

Note: To obtain U.T.M. Grid subtract 18 minutes
Note: Bearings based on Solar Observations

SCALE 1/500
Distances are in metres

PLAN of 2 Parcels of land coloured pink in the Ward of St. Anns


Containing together one thousand four hundred and fifty point six square metres
Surveyed by me with due authority in Jan. 2015 for Lincoln Fraites
Certified correct in accordance with Regulation 25(1) of the Land Surveyors Regulations 1998

Checked by.....

Arnold Ramon Fortune

Entered.....

Trinidad & Tobago Land Surveyor *Arnold Ramon Fortune* 2015



C N
Cassini

1561

131

