
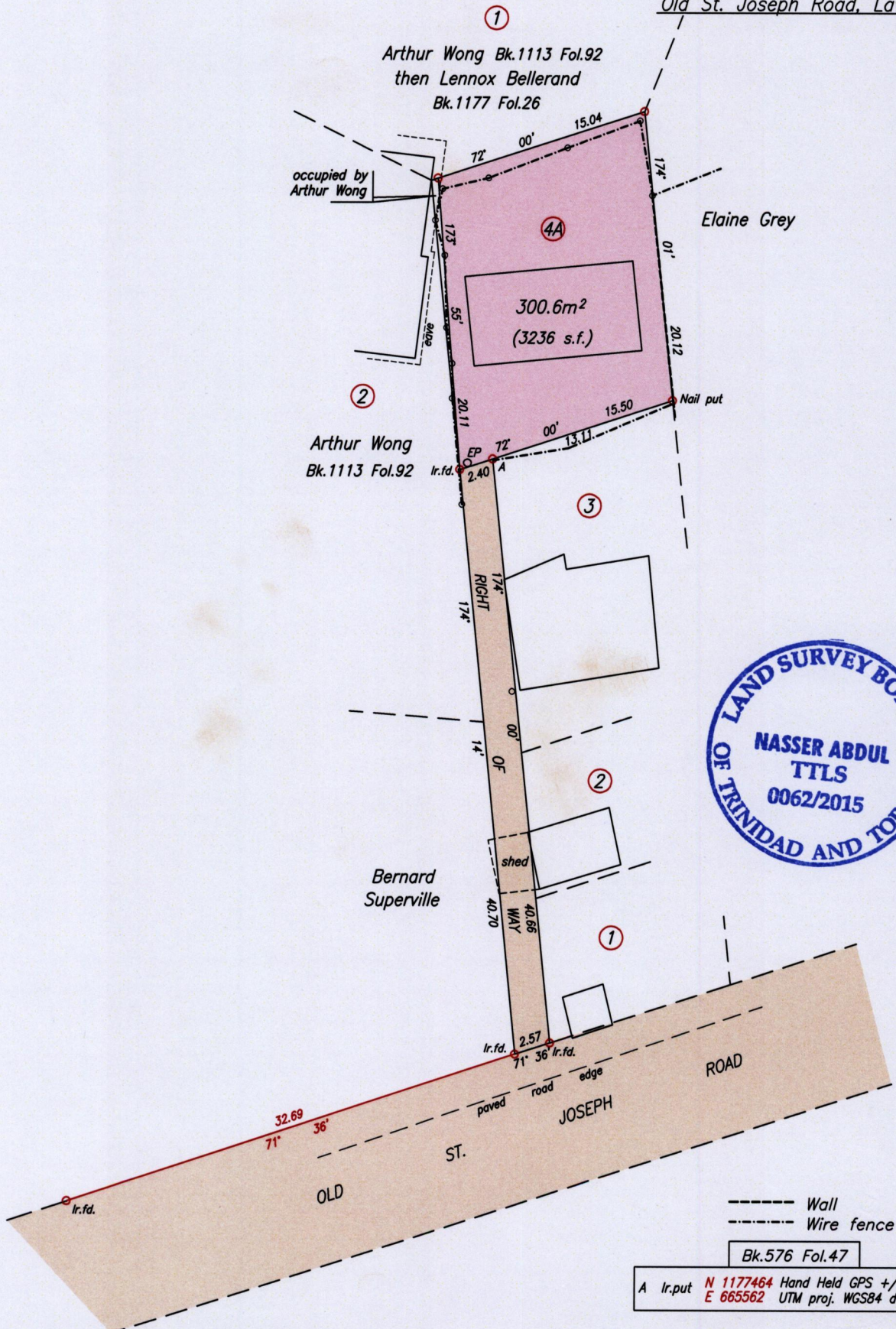


Process ID# 109620

Cadastral Sheet A.20.P. $\frac{23B}{1/b}$
Ward of St. Anns
County of St. George
Old St. Joseph Road, Laventille




----- Wall
 - - - - - Wire fence

Bk.576 Fol.47
 A Ir.put N 1177464 Hand Held GPS +/- 5m
 E 665562 UTM proj. WGS84 datum

- Denotes fence post unless stated otherwise
 - Denotes Iron put unless stated otherwise
- Bearings are Cassini Grid based on Solar Observations

SCALE 1/400
 Distances are in metres

PLAN of a Parcel of land coloured pink in the Ward of St. Anns
 Containing three hundred point six square metres
 Surveyed by me with due authority in May 2015 for Dawn Alexander & Richard Alexander
 Certified Correct in accordance with Regulation 25 (1) of the Land Surveyors' Regulations 1998,



Checked by.....

Entered on.....

Nasser Abdul

 Trinidad & Tobago Land Surveyor *22 May* 2015