

1561

1183

R.D. No. 5484/1986 & 8696/1996

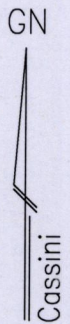
Cadastral Sheet $\frac{23B}{4/b}$, B.22.B.

U.P.I.N. No.

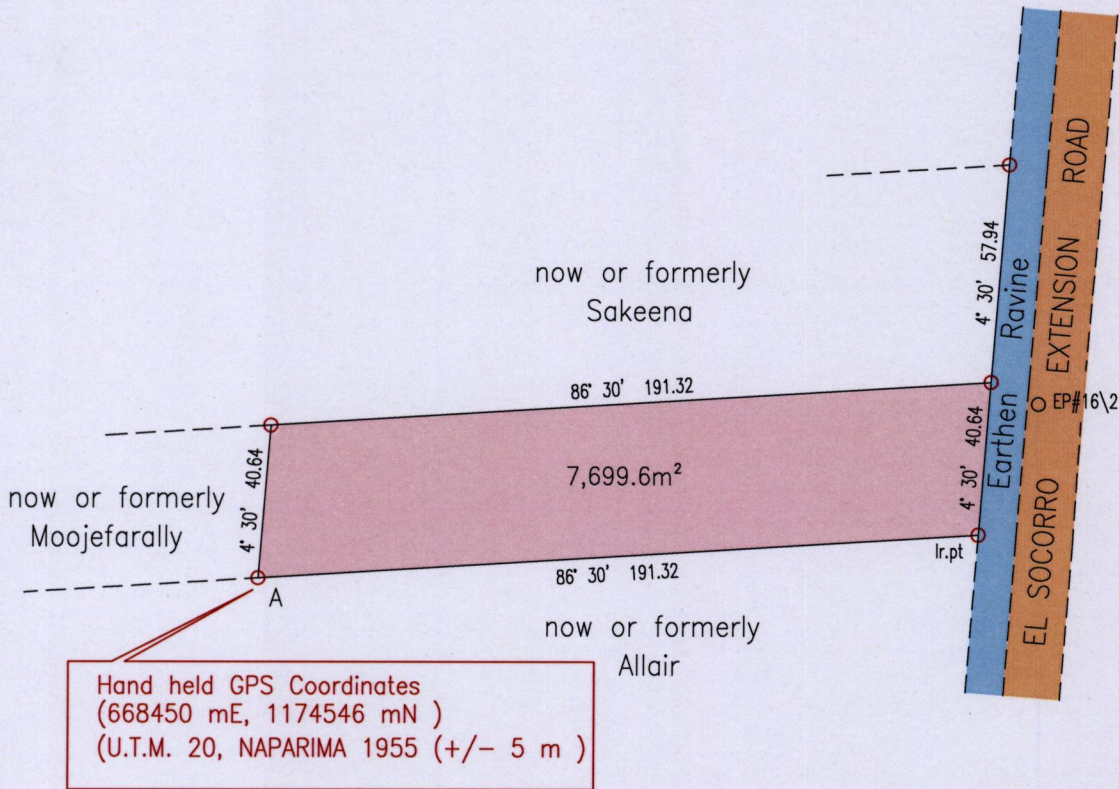
Ward of St. Anns

Process ID #109673

County of St. George



Vide
Bk 783:24
Plan B.G.13
Plan M.G.68



LINE	BEARING	DIST.
Ir.pt - EP#16\2	24° 17'	38.19



SCALE 1:2000
Distances are in Metres

Bearings are Cassini Grid based on Solar Obs.


⊙ Denotes Iron Found unless otherwise stated

Plan of a Parcel of land coloured pink in the Ward of St. Anns

Containing seven thousand six hundred and ninety nine point six square metres

Surveyed by me, with due authority, in March 2015 for Zerena Kasooji

Certified correct in accordance with Regulation 25(1) of the Land Surveyors' Regulations 1998.



..... Indar Ragoo

Entered on

Trinidad & Tobago Land Surveyor 18/05/..... 2015