

Process ID # 109666

C.T. Vol. 1887 fol.433


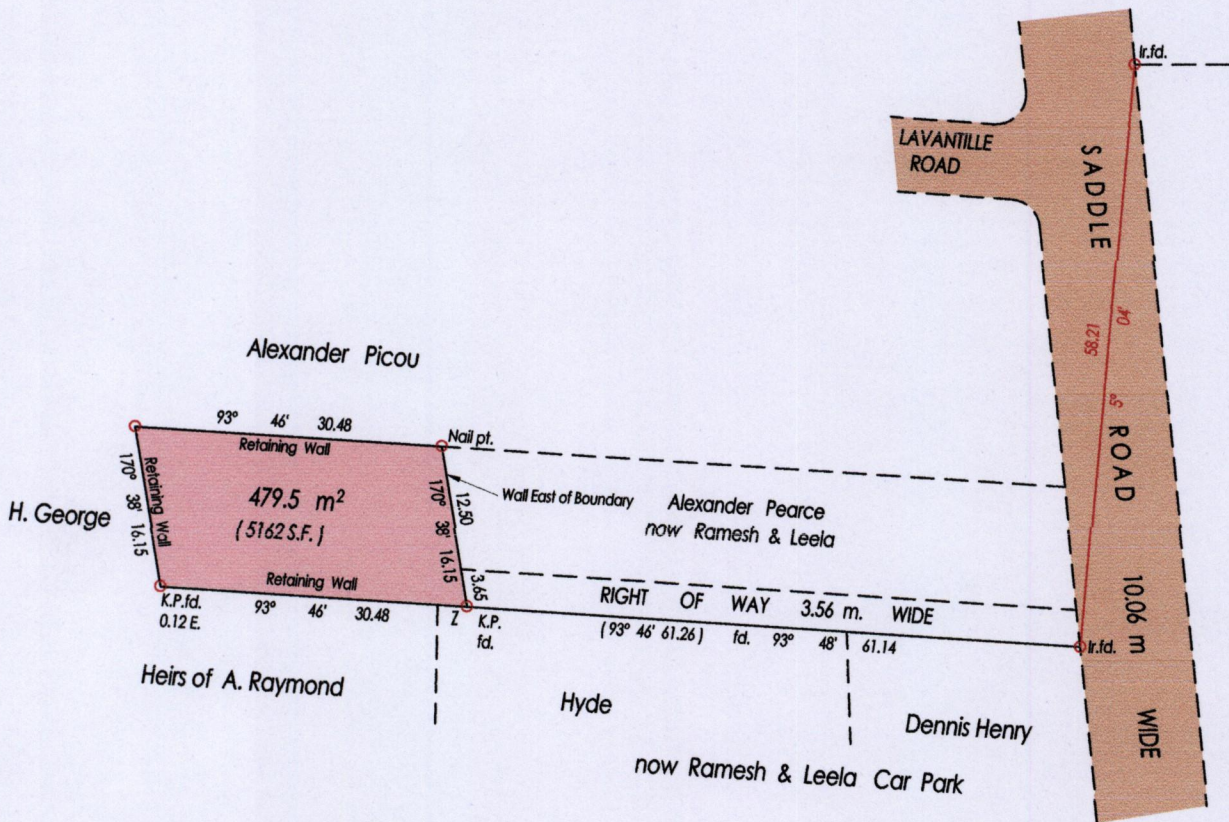

Ward of St. Anns

County of St. George

Cadastral Sheet B.17.J. 13 F.

3/c

Z = N. 1178935 E. 669301
U.T.M. Zone 20 Naparima +/- 5.00 m.
Hand Held G.P.S.



Bk. 1229 fol. 85
Bk. 1012 fol. 120

o Denotes Iron Put Except Stated Otherwise

SCALE 1 : 750

Bearings are cassini Grid based on Solar Observations Distances are in Metres
PLAN of a parcel of land coloured pink in the Ward of St. Anns
Containing four hundred and seventy nine point five square metres
Re-defined by me, with due authority, in May 2015 at the request of Sasenath Hanoo
Certified Correct in accordance with Regulation 25 (1) of the Land Surveyors
Regulation 1998.

Hirmanram Ramlogan -

Entered on.....

Trinidad & Tobago Land Surveyor 18th May, ... 2015

