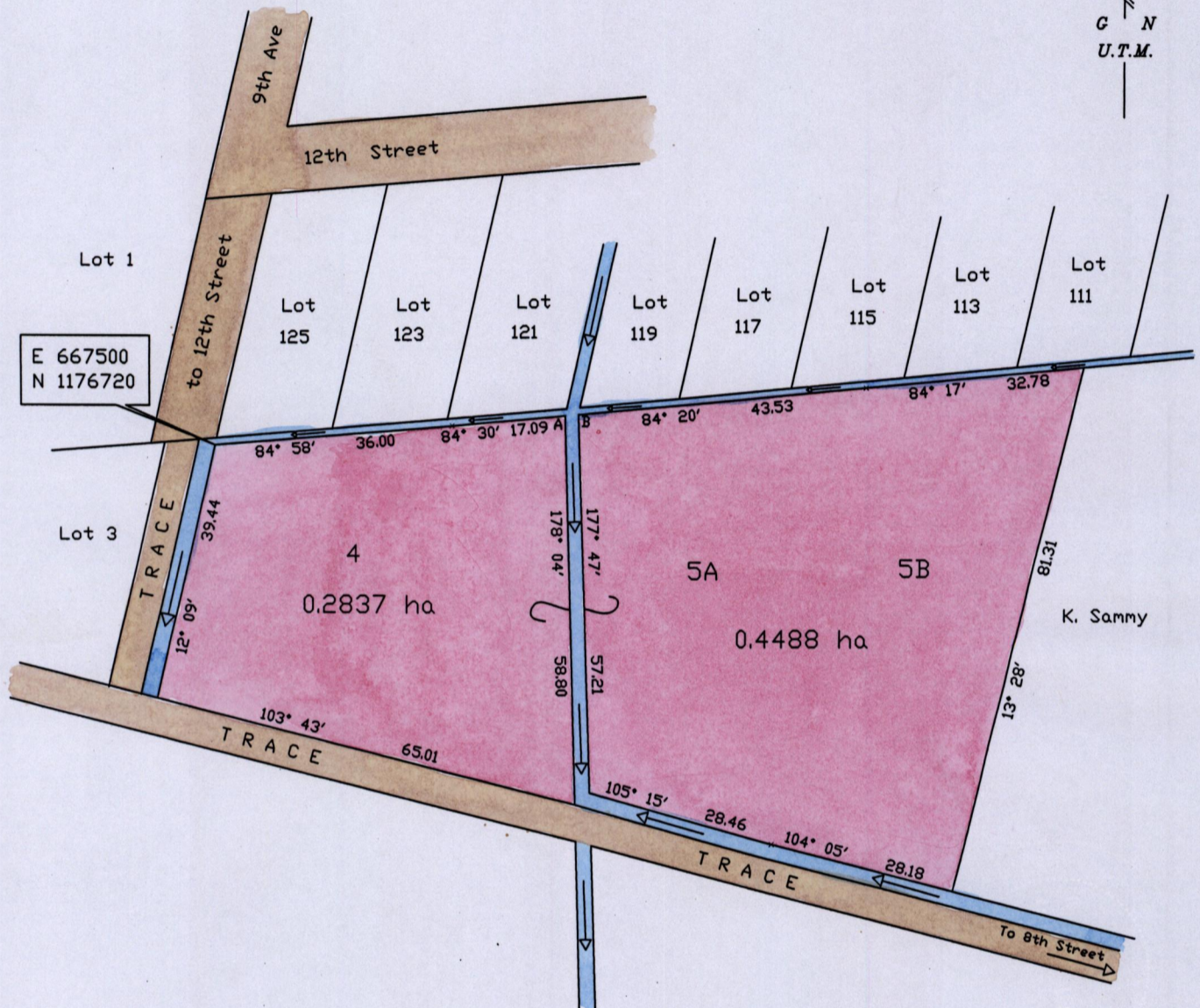


Process SD#109646

Ward of St. Anns
County of St. George
Cadastral Sheet B.17.M. 23B
2/b

ARANGUEZ ESTATE

G N
U.T.M.



A-B = 84° 33' 1.98

SCALE 1/1000

Distances are in metres

Co-ordinates scaled from 1/10,000 Ward Sheet
Note: To obtain Cassini Grid add 18 minutes

PLAN of a Parcel of land coloured pink in the Ward of St. Anns
Containing zero point seven three two five hectares

Prepared by me with due authority in May 2015 from survey done by
Mr. L. Akum-Lum in May 2003

In accordance with Regulation 25(1) of the Land Surveyors Regulations 1998,
I certify that this plan is a true representation of the plan.

Checked by.....



Michael Boucaud T.T.S.

Entered.....

Trinidad & Tobago Land Surveyor.....

11 May

2015



465