

1561

110

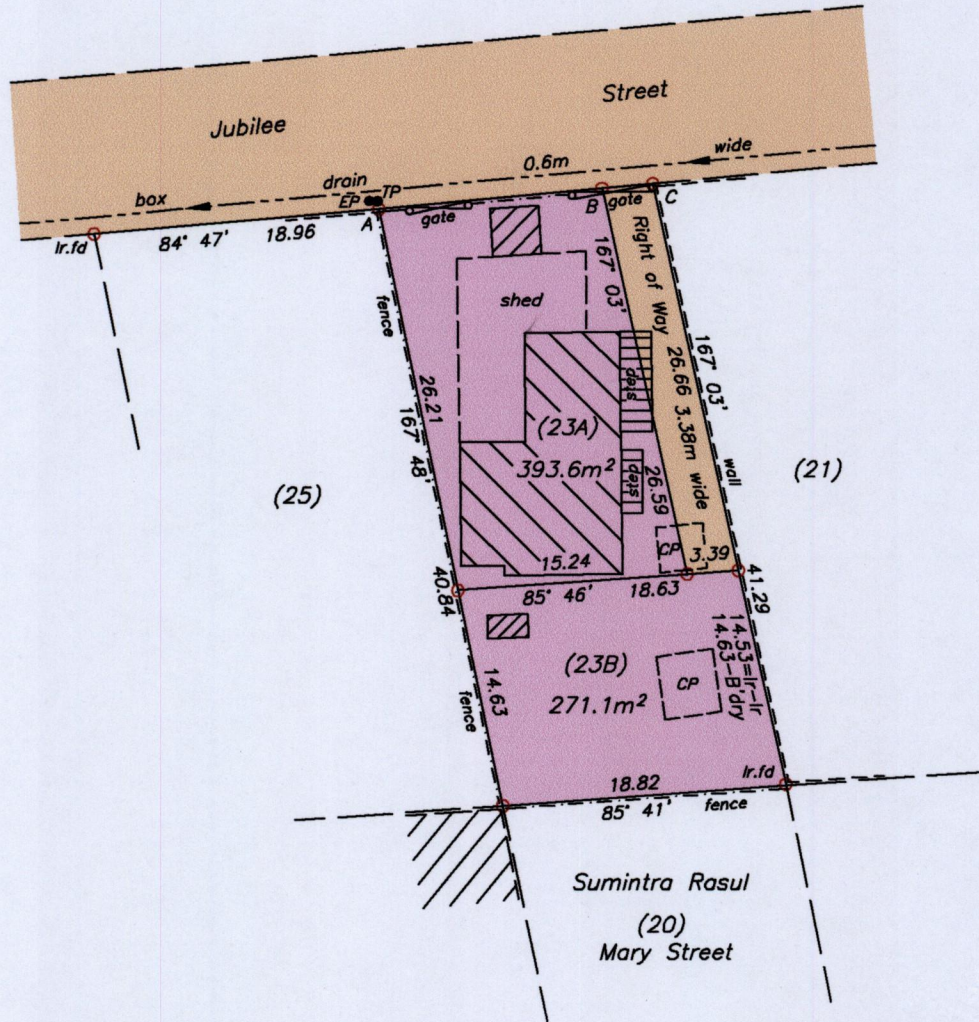
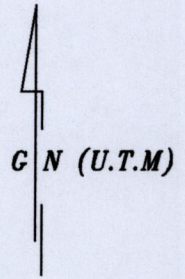
Process SDH109635

Cadastral Sheet $\frac{23C}{1/a}$ (B.17.N)

Ward of St. Anns

County of St. George

Ref: Deed # DE197917727070



A = N 1177015
E 669654

EP.....Electricity Pole
TP.....Telephone Pole
CP.....Concrete Platform

A - B 84° 30' 14.85
B - C 84° 30' 3.38

Notes: U.T.M 20 Naparima (GPS +/- 3.0m)

- Denotes Iron put unless otherwise stated
- Bearings are UTM grid based on solar observations
- To obtain Cassini bearings add 18 minutes




SCALE 1:500
Distances are in METRES

PLAN of 2 Parcels of land coloured pink in the Ward of St. Anns.
Containing together six hundred and sixty-four point seven square metres.
Surveyed by me, with due authority, in February 2015 at the request of Shyam Cosine.
Certified Correct in accordance with Regulation 25 (1) of the Land Surveyors Regulations 1998.

Entered on.....

Curtis Gokool



Trinidad and Tobago Land Surveyor..... *May 04*2015

49P