

1561

107

R.D. No. 2546 of 1972

Cadastral Sheet $\frac{23B}{2/b}$, B.17.M.

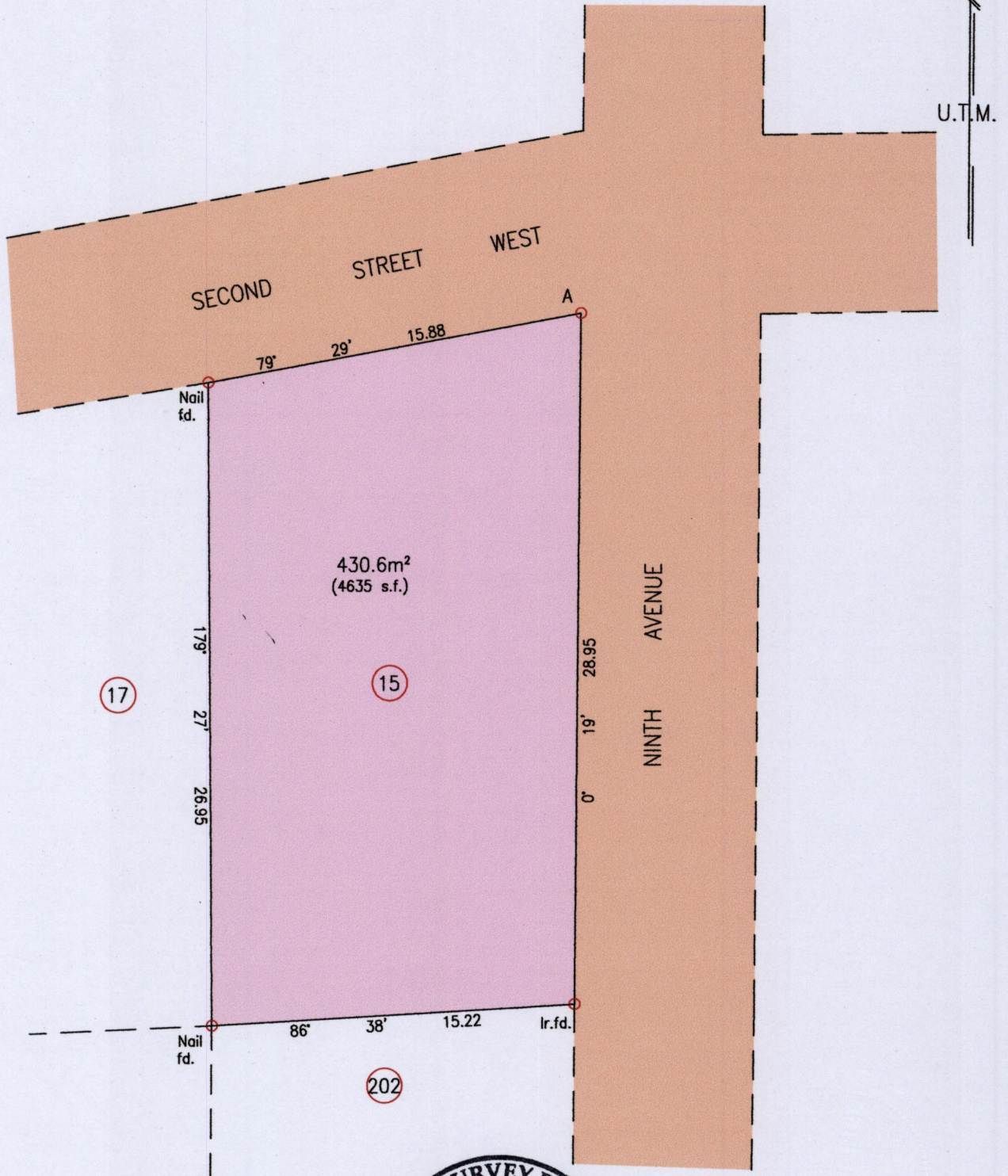
U.P.I.N. No.

LP# 57G SECOND STREET WEST BARATARIA

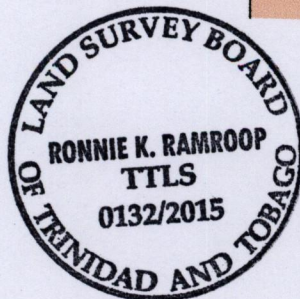
Ward of Anns

County of St George


Process ID# 109622



A	E 667787
	N 1177641



SCALE 1:250
Distances are in Metres



Derived From Hand-held GPS (+/5m)
UTM Zone 20 Naparima Co-ordinates

Bearings are UTM Grid based on Solar Obs.

○ Denotes Iron Put unless otherwise stated

Plan of a Parcel of land coloured pink in the Ward of St Anns
Containing four hundred and thirty point six square metres

Surveyed by me, with due authority, in April 2015 for Dunstan Criss – Mc Lead

Certified Correct in accordance with Regulation 25(1) of the Land Surveyors Regulations 1998,

Entered

Ronnie K. Ramroop

Trinidad & Tobago Land Surveyor 11th May 2015