

1561

1006

R.D. No. 16782 of 1986

Cadastral Sheet  $\frac{23B}{2/b}$ , B.17.M.

U.P.I.N. No.

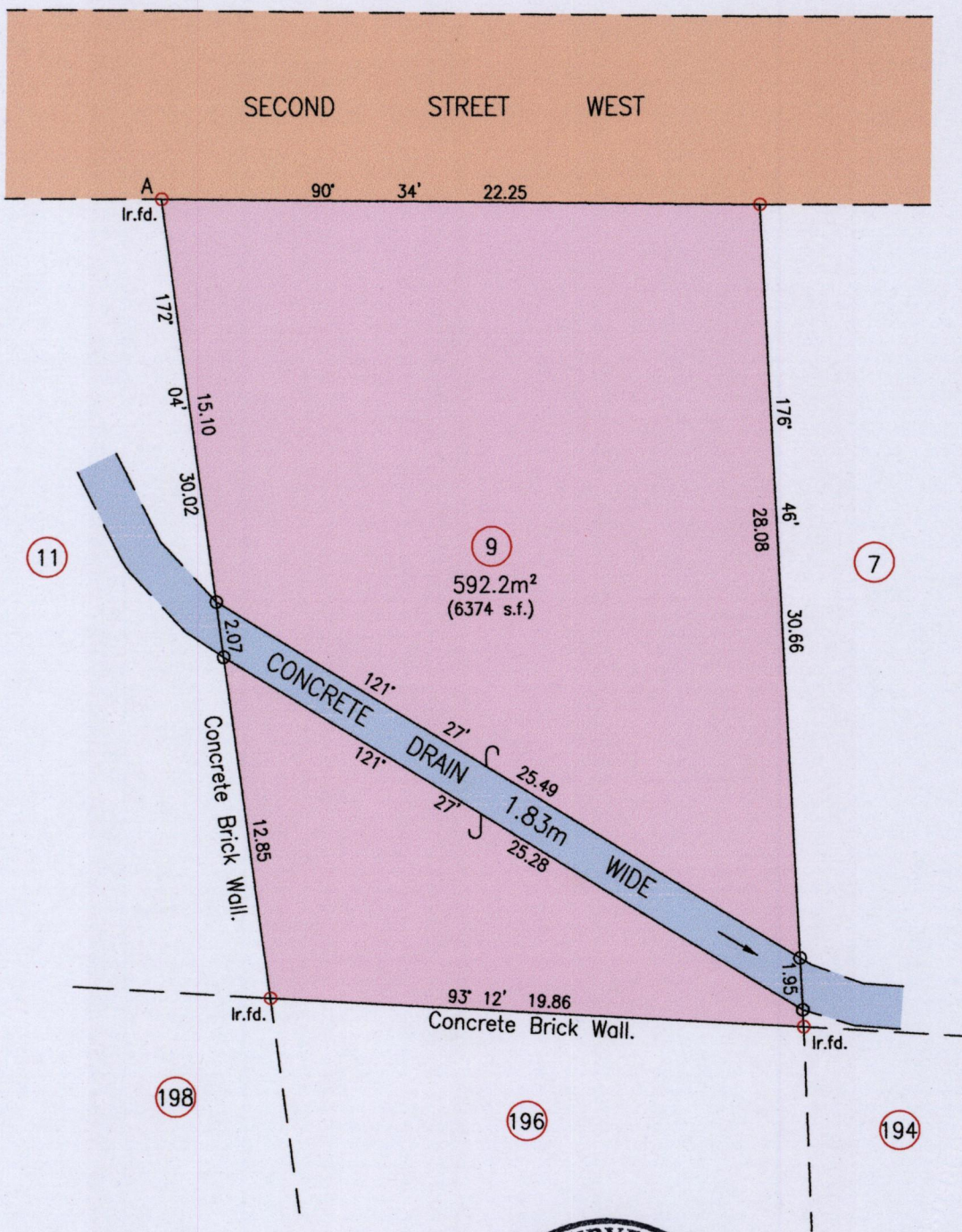
LP# 58 SECOND STREET WEST BARATARIA

Ward of Anns

County of St George

Process ID# 109621

U.T.M.



A	E 667741
	N 1177640

Derived From Hand-held GPS (+/5m)  
UTM Zone 20 Naparima Co-ordinates


Bearings are UTM Grid based on Solar Obs.

○ Denotes Iron Put unless otherwise stated


Plan of a Parcel of land coloured pink in the Ward of St Anns  
Containing five hundred and ninety two point two square metres

Surveyed by me, with due authority, in April 2015 for Stephen Wright

Certified Correct In accordance with Regulation 25(1) of the Land Surveyors Regulations 1998,



SCALE 1:250  
Distances are in Metres



Entered

*[Signature]*

Trinidad & Tobago Land Surveyor ..... 11<sup>th</sup> May ..... 2015