


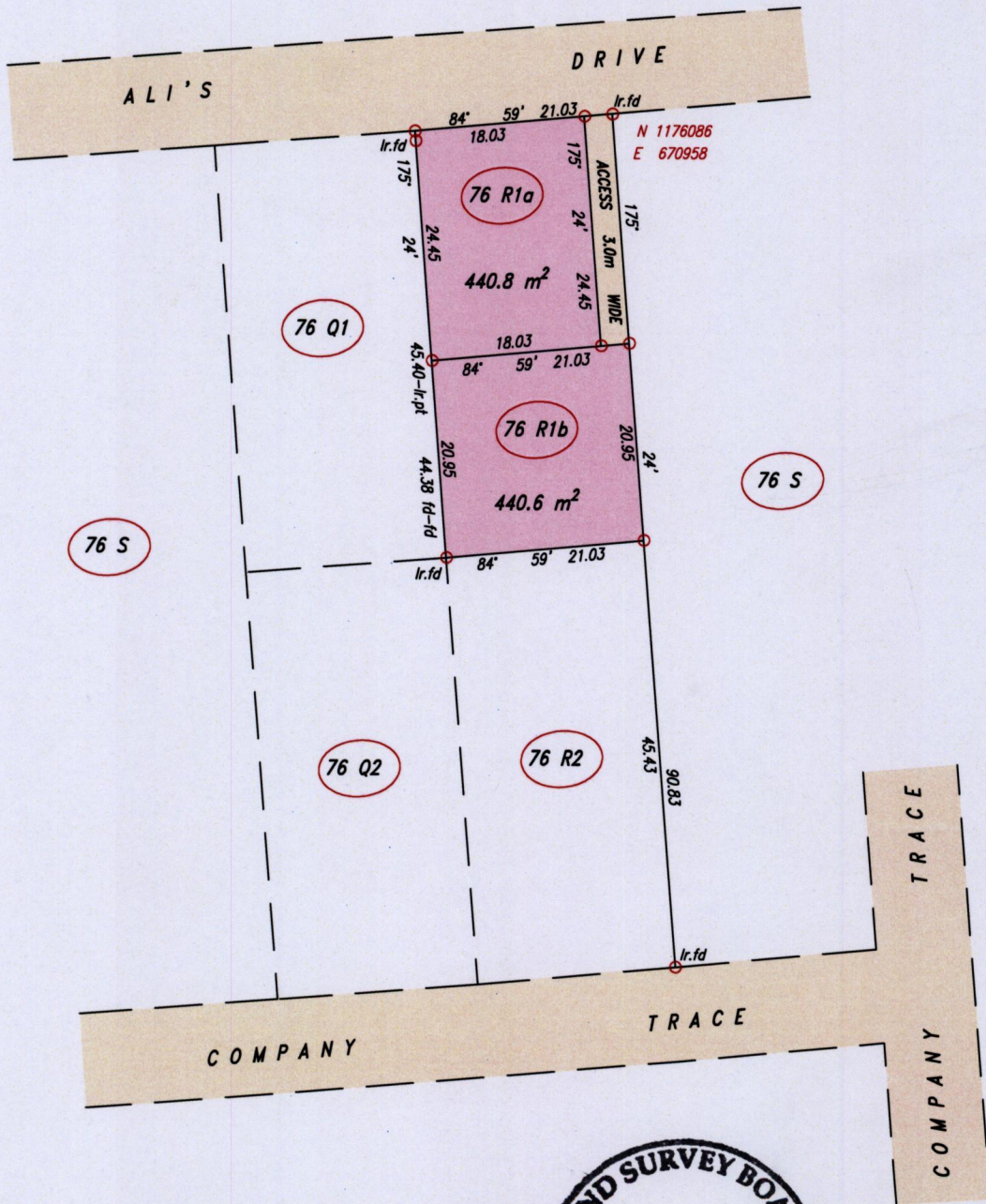

1561

1015

Process LD#109619

Cadastral Sheet B.17.0. 23C
Ward of St. Anns
County of St. George

FIELD 76 PARCEL R ARANGUEZ ESTATE



Note :

Coordinates obtained by
hand held G.P.S. (+/-5.0m.)
For Identification only

SCALE 1:750


Distances are in metres

○Denotes Iron put except where otherwise stated
Bearings are U.T.M. Grid based on Solar Observations
Plan of 2 Parcels of land coloured pink in the Ward of St. Anns
Containing together eight hundred and eighty one point four square metres
Surveyed by me, with due authority, on 29th April 2015 at the request of Ranisha Maraj & Kishara Maraj
Certified Correct in accordance with Regulation 25 (1) of the Land Surveyors' Regulations 1998,

Checked by *Anwar Ali*

Entered on Trinidad & Tobago Land Surveyor. 7th May 2015.

PATH = ADA004 D:/ARANGUEZ EST/MARAJ AIR CONDITION FIELD 76R DWG



491324
42