

1561

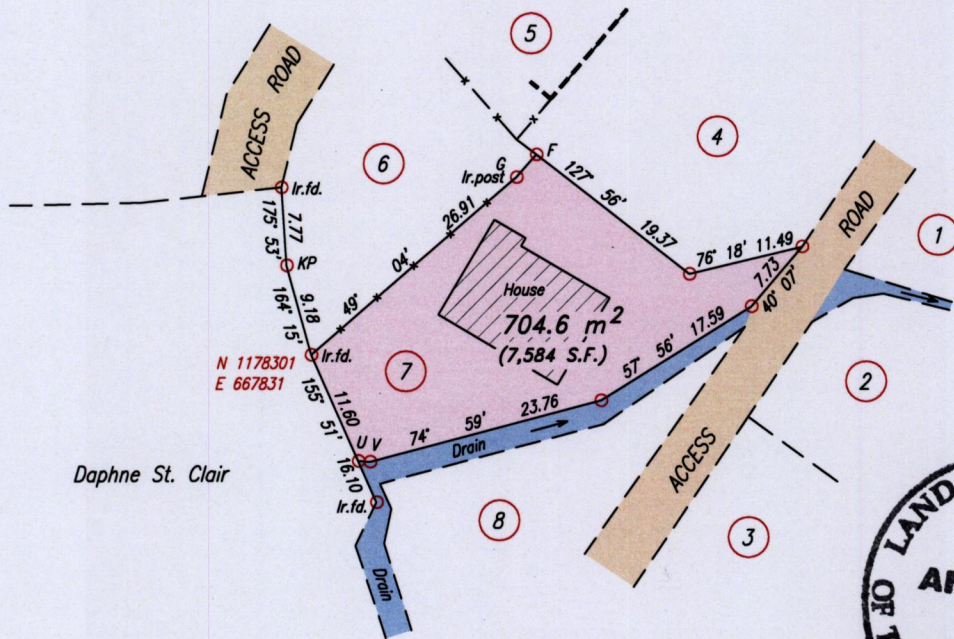
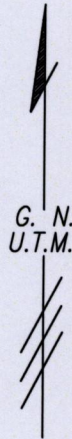
1004

UPPER SEVENTH AVENUE MALICK


Cadastral Sheet B.17.I. 13E
Ward of St. Anns 4/d
County of St. George

Process ID# 109617

AMENDED PLAN



Daphne St. Clair



LEGEND

- Wall
- x - Fence

F - G 220° 32' 3.02
 U - V 93° 50' 1.17


SCALE 1:750

Distances are in metres

○ Denotes Iron put except where otherwise stated
 Co-ordinates are Naparima/UTM, derived using handheld GPS (+/-5m)
 Bearings are U.T.M. grid based on Solar Observations
 PLAN of a Parcel of land coloured pink in the Ward of St. Anns
 Containing seven hundred and four point six square metres
 Surveyed by me, with due authority, in February 2012 & April 2015 for Baijnath Bissessar
 Certified Correct in accordance with Regulation 25 (1) of the Land Surveyors Regulations 1998

Checked by *from a*

Entered on Trinidad & Tobago Land Surveyor. 6th May 2015
FILE PATH = ADA002 D:\ARANGUEZ\BISSISSAR_REV.DWG.



497