

1561


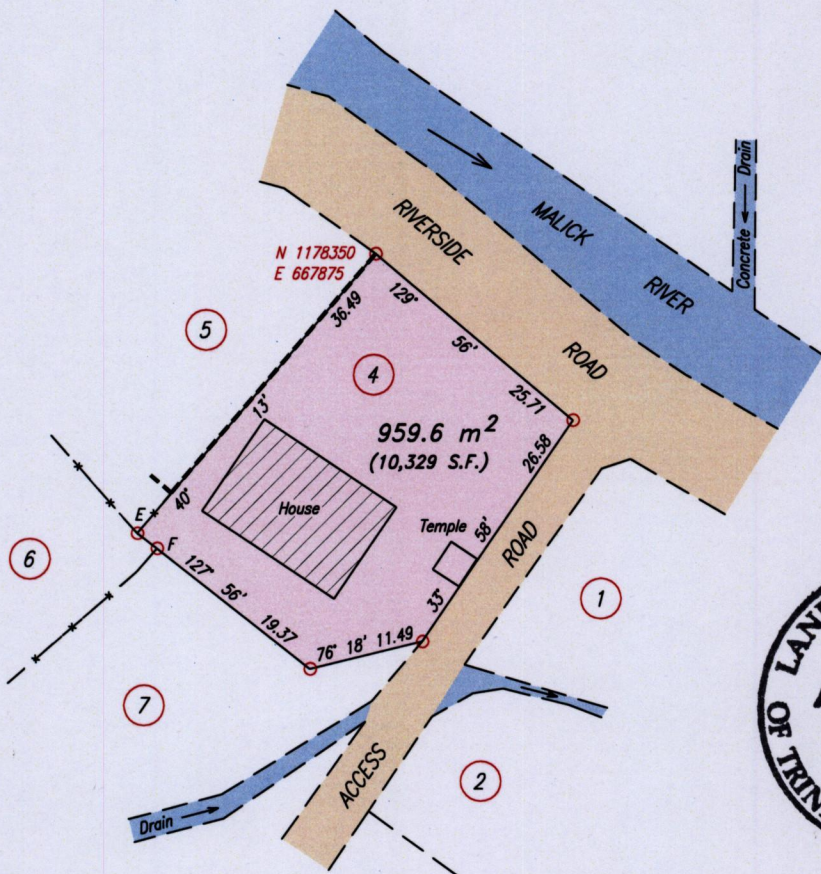
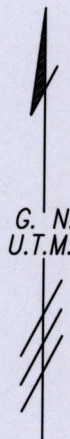
1013

UPPER SEVENTH AVENUE MALICK

Cadastral Sheet B.17.I. 13E
Ward of St. Anns 4/d
County of St. George

Process ID# 109613

AMENDED PLAN



LEGEND

- Wall
- x - Fence
- E - F 127° 19' 2.48

SCALE 1:750


Distances are in metres

○ Denotes Iron put except where otherwise stated
 Co-ordinates are Naparima/UTM, derived using handheld GPS (+/-5m)
 Bearings are U.T.M. grid based on Solar Observations
 PLAN of a Parcel of land coloured pink in the Ward of St. Anns
 Containing nine hundred and fifty nine point six square metres
 Surveyed by me, with due authority, in February 2012 & April 2015 for Lochan Bissessar
 Certified Correct in accordance with Regulation 25 (1) of the Land Surveyors Regulations 1998

Checked by *[Signature]*

Entered on Trinidad & Tobago Land Surveyor. 6th May 2015

FILE PATH = ADA002 D:\ARANGUEZ\BISSISSAR_REV.DWG.



49P