

U.P.R.N. ....

Process ID# 109874

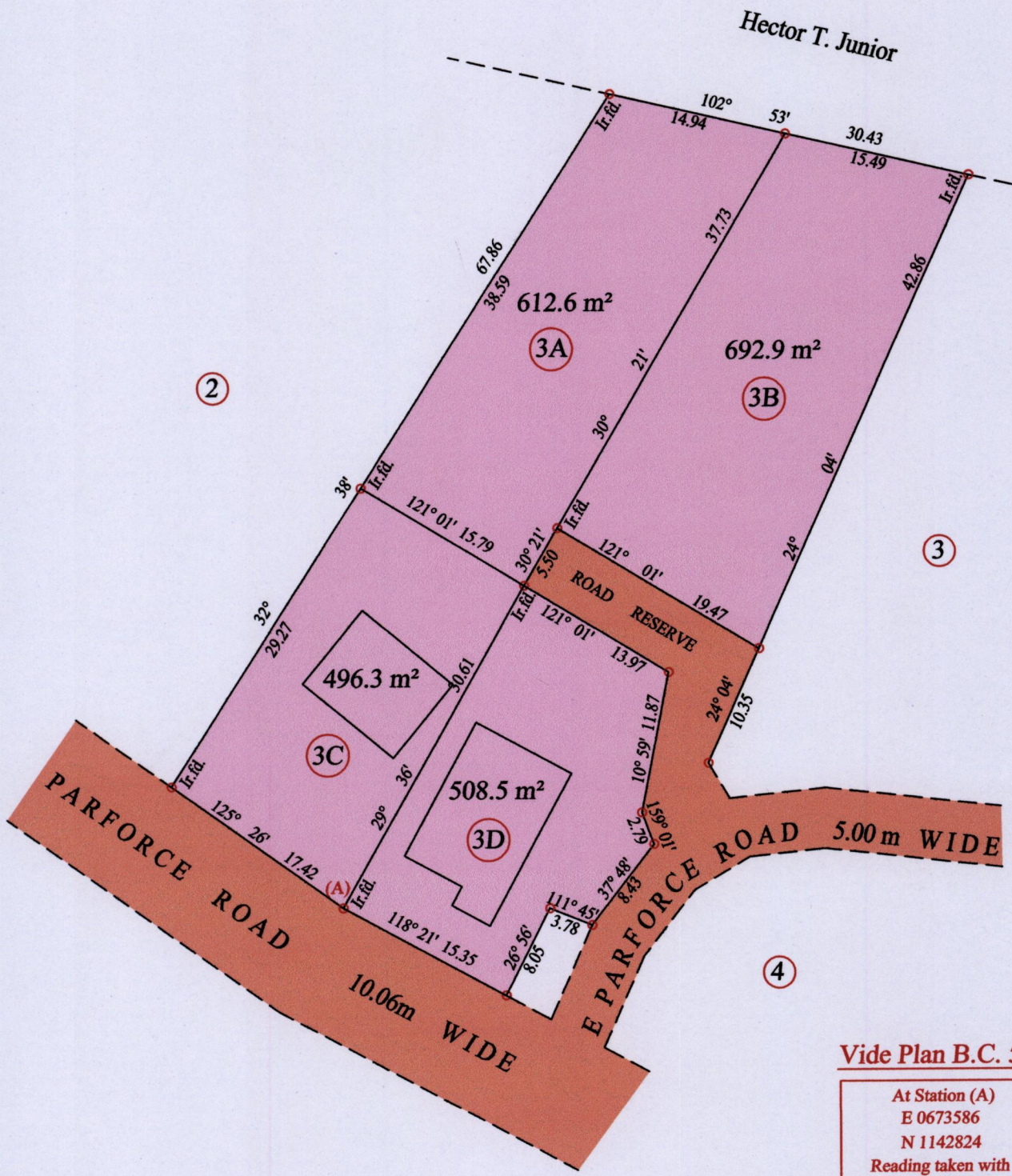

Ward of Point - a - Pierre

County of Victoria

Cadastral Sheet D.22.L.

53C  
2/d

G.N.



Vide Plan B.C. 53

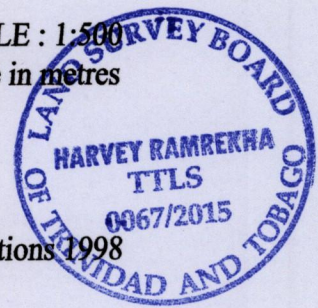
At Station (A)  
E 0673586  
N 1142824  
Reading taken with  
Handheld G.P.S.  
U.T.M. Zone 20  
Naparima  
± 5 m.

○ Denotes Iron put except stated otherwise.

Note: Bearings are U.T.M. grid based on solar observations

SCALE : 1:500  
Distances are in metres

PLAN of 4 Parcels of land coloured pink in the Ward of Point - a - Pierre  
Containing two thousand three hundred and ten point three square metres  
Surveyed by me, with due authority, in April 2015 for Karen Fraser  
Certified Correct in accordance with Regulation 25(1) of the Land Surveyors Regulations 1998



Checked by .....

Entered on ..... Trinidad & Tobago Land Surveyor ..... 2015

Handwritten notes: P. 05, 39P 34LP, 42

