

1500

96

U.P.I.N. No.:.....

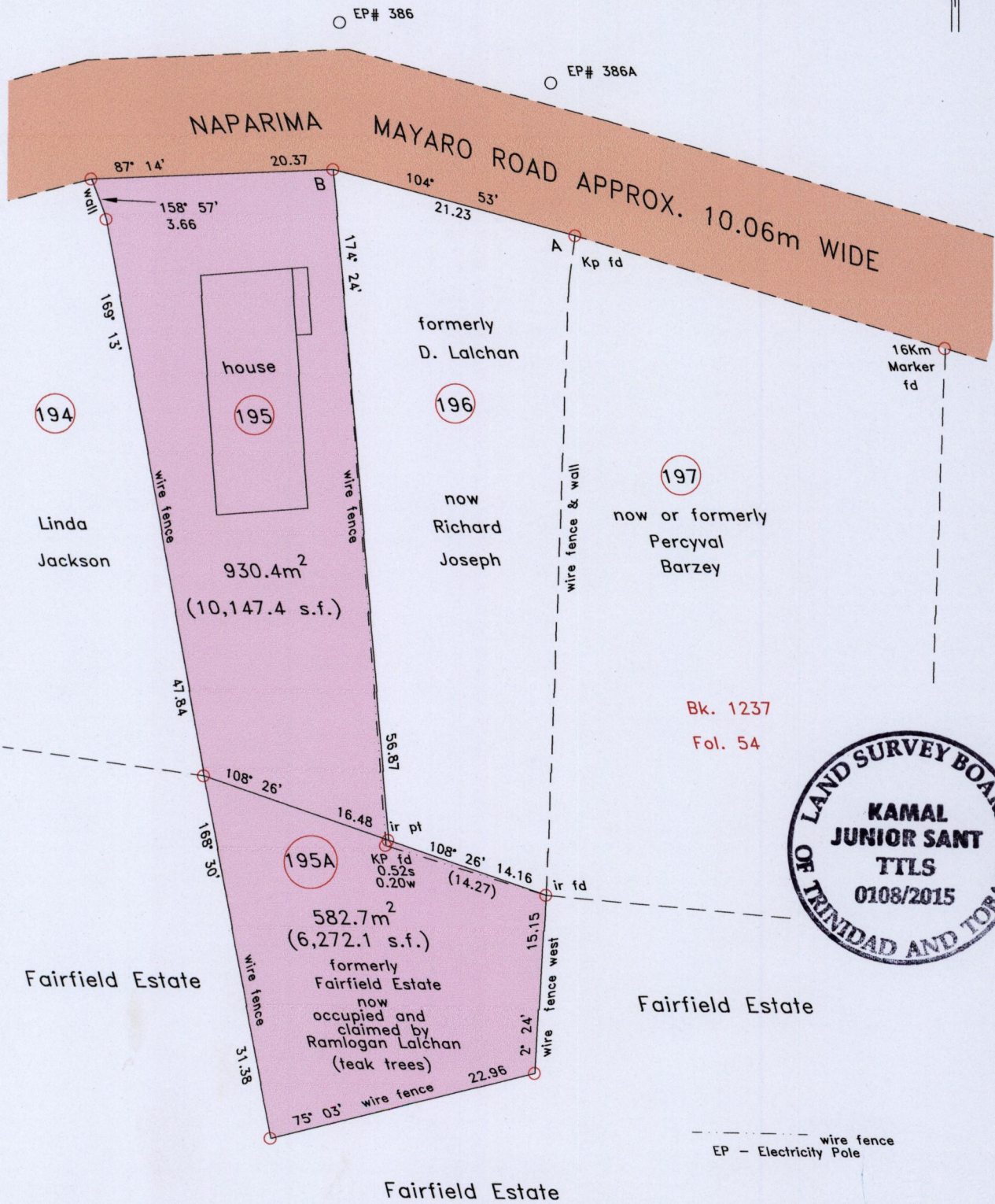

Cadastral Sheet 54E G.4.L  
3/a  
Ward of Savana Grande  
County of Victoria

Ref. RD#1392 of 1962 (Plot #195)


Coordinates - WGS84 Datum	
B	681,294mE 1,136,019mN ±5m

Process JD# 109864

A- EP#386	311° 28'	26.91
A- EP#386A	170° 07'	13.08
A- 16Km Marker	106° 23'	32.48



Bk. 1237  
Fol. 54



Scale 1 : 500  
Distances are in metres

○ Denotes iron put unless otherwise stated  
 Bearings are U.T.M. grid based on solar observations.  
 Coordinates are WGS-84 Datum, U.T.M. Zone 20N Projection.  
 PLAN of 2 parcels of land coloured pink in the Ward of Savana Grande.  
 Containing together one thousand five hundred and thirteen point one square metres.  
 Surveyed by me with due authority, on 08th May, 2015 for Ramlogan Lalchan.  
 Certified correct in accordance with Regulation 25(1) of the Land Surveyors' Regulations 1998,

Checked by .....

*Kamal J. Sant*

Entered on .....

Trinidad & Tobago Land Surveyor ..... 09<sup>th</sup> May, 2015.

