

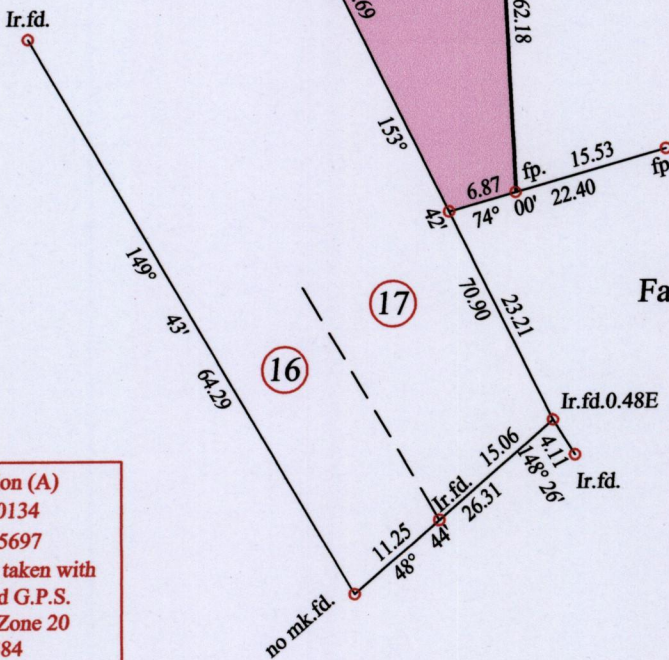
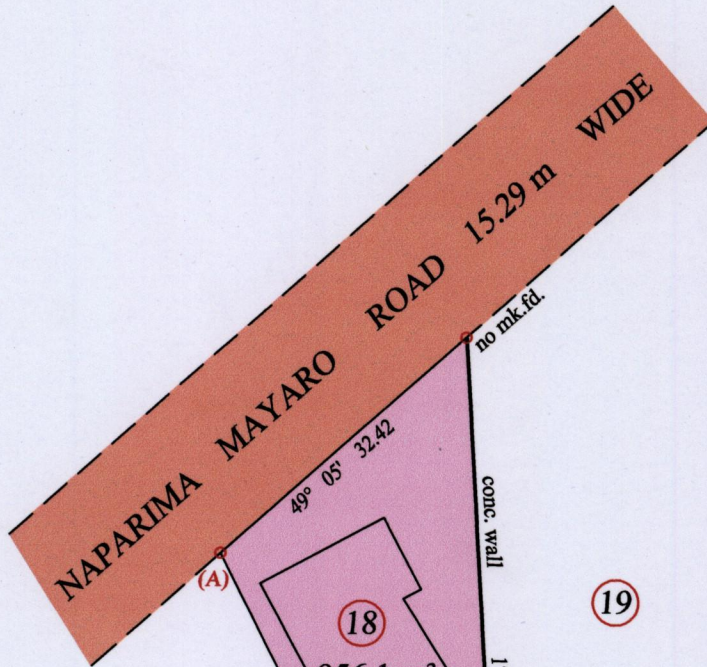
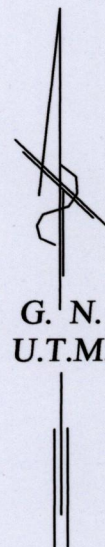
U.P.R.N.

Process ID# 109854

Ward of Savana Grande

County of Victoria

Cadastral Sheet G.4.L 54D.
1/d



Fairfield Estate

At Station (A)
E 0680134
N 1135697
Reading taken with
Handheld G.P.S.
U.T.M. Zone 20
WGS84
± 5 m.



o Denotes Iron put except stated otherwise.

SCALE : 1:750

Note: Bearings are U.T.M. grid based on solar observations Distances are in metres

PLAN of a parcel of land coloured pink in the Ward of Savana Grande

Containing nine hundred and fifty six point one square metres

Surveyed by me, with due authority, in April 2015 for Glen Quan Kep

Certified Correct in accordance with Regulation 25(1) of the Land Surveyors Regulations 1998

Checked by *Kelvin Ramdass*

Entered on Trinidad & Tobago Land Surveyor . *04/05/2015*

