

1560

91

Reg. Deed No. 4956 of 1974

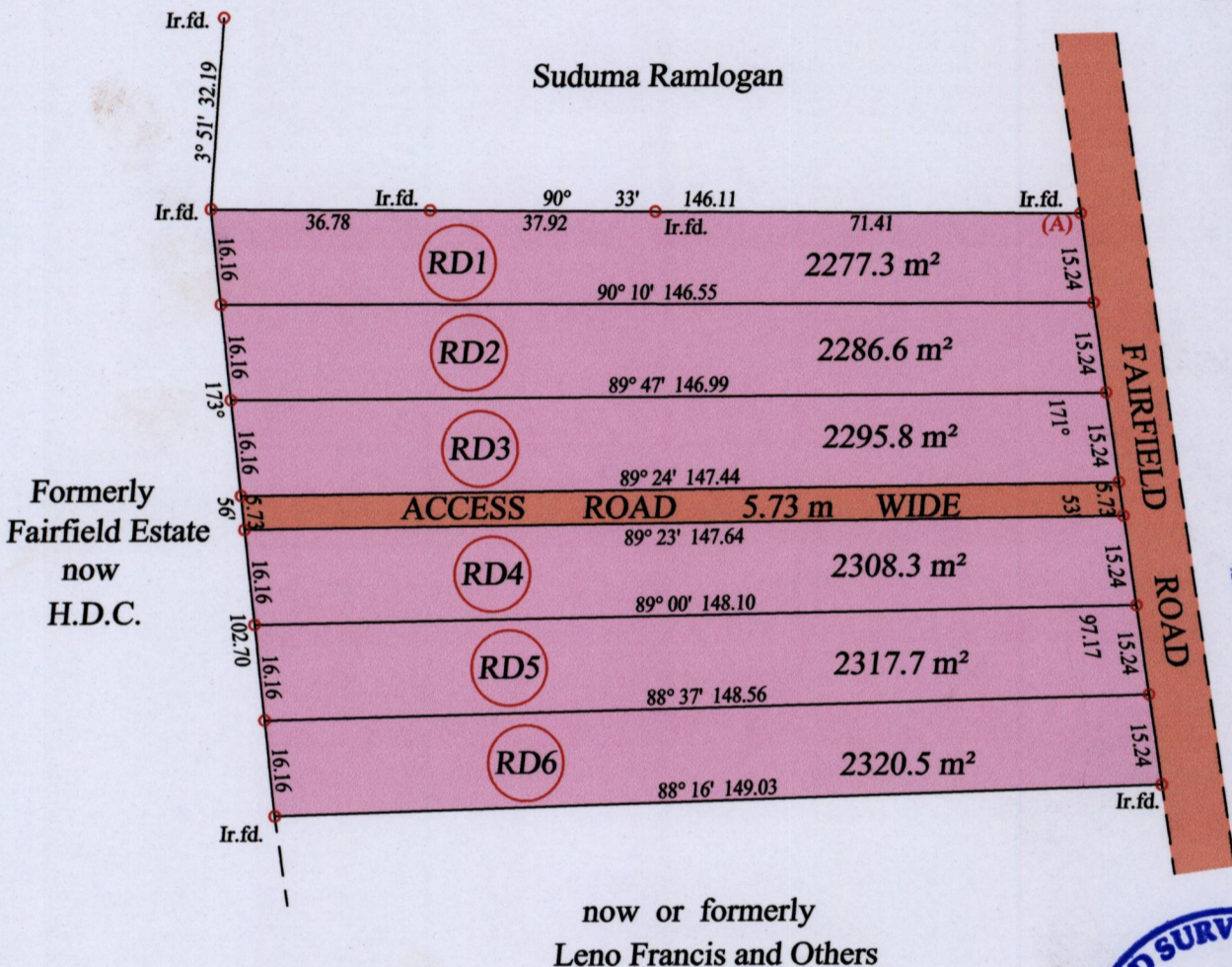

U.P.R.N.

Process ID# 109846


Ward of Savana Grande

County of Victoria

Cadastral Sheet G.4.P 54D. 4/d



At Station (A)
 E 0679949
 N 1134887
 Reading taken with
 Handheld G.P.S.
 U.T.M. Zone 20
 WGS84
 ± 5 m.



Vide Bk. 1337 fol. 98


○ Denotes Iron put except stated otherwise. SCALE : 1:1250

Note: Bearings are U.T.M. grid based on solar observations Distances are in metres

PLAN of 6 Parcels of land coloured pink in the Ward of Savana Grande
 Containing together thirteen thousand eight hundred and six point two square metres
 Surveyed by me, with due authority, in April 2015 for Rosie Deopersad
 Certified Correct in accordance with Regulation 25(1) of the Land Surveyors Regulations 1998

Checked by *Kevin Ramdass*

Entered on Trinidad & Tobago Land Surveyor *06/05/2015* 2015



416