


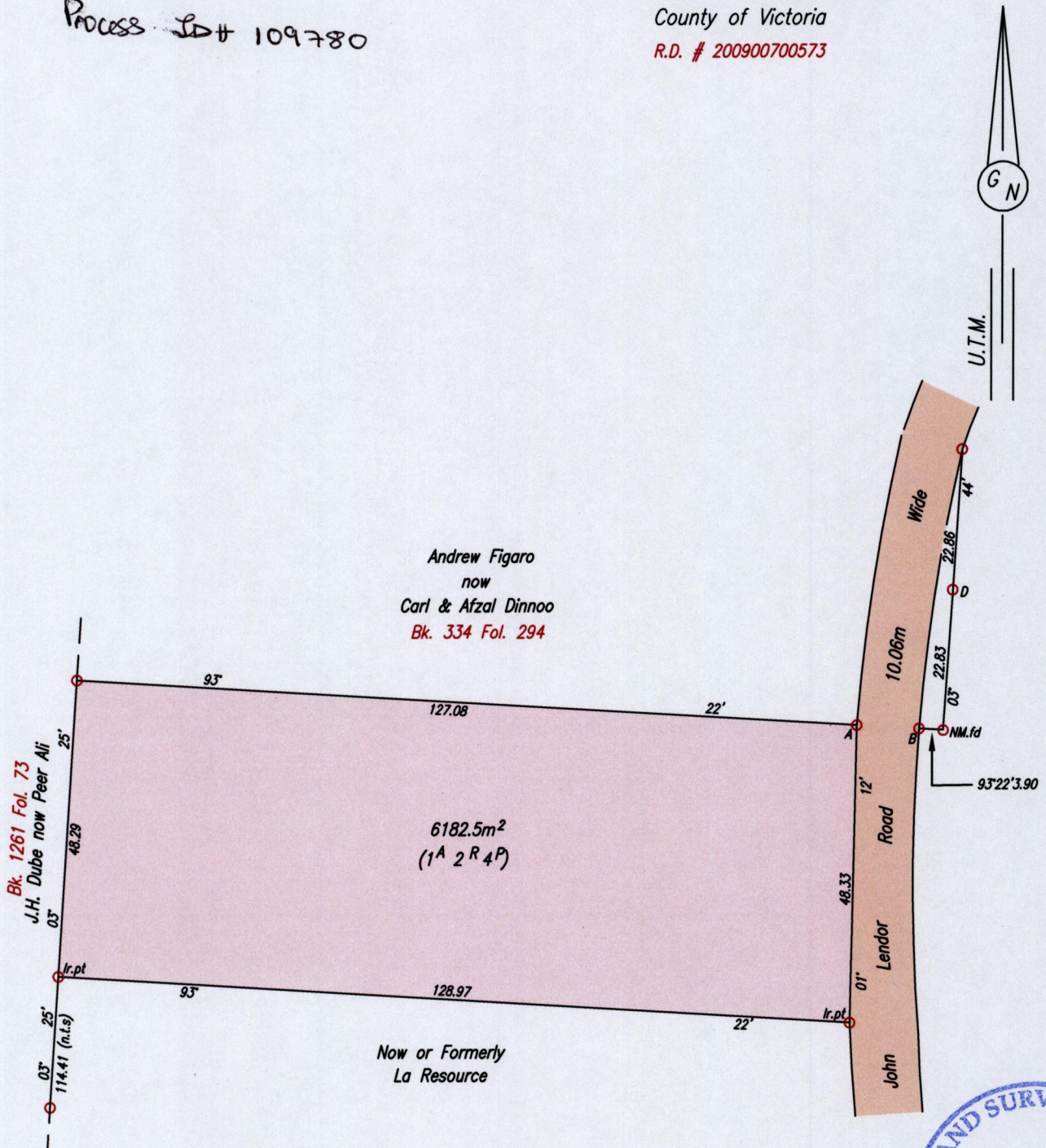
156(1)

64A 837

U.R.P.N. . . . .

Cadastral Sheet G.9.C. 2/b  
Ward of Savanna Grande  
County of Victoria  
R.D. # 200900700573

Process ID# 109780



Legend	Sta.	Bearing	Dist.
	A - B	93° 22'	10.10
	A - D	35° 09'	26.86

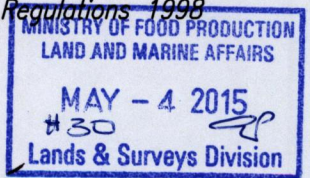
Point A

Co-ordinates obtained by Hand Held G.P.S. (Nap. Datum Zone 20)  
Accuracy ± 3  
E 679432m  
N 1133078m

SCALE 1/1000  
Distances are in metres

Note: To obtain Cassini bearing + 18 minutes  
○ Denotes Iron found except otherwise stated  
Bearings are U.T.M. Grid based on Solar Observations

Plan of a Parcel of land coloured pink in the Ward of Savanna Grande  
Containing six thousand one hundred and eighty two point five square metres  
Surveyed by me, with due authority, on 29th April 2015 for Evan Reece  
Certified Correct in accordance with Regulation 25 (1) of the Land Surveyors' Regulations 1998



*Ganeshdath Ramcharitar*

Entered on . . . . . Trinidad & Tobago Land Surveyor . . . . . 2015