

1560

81

U.P.R.N.....


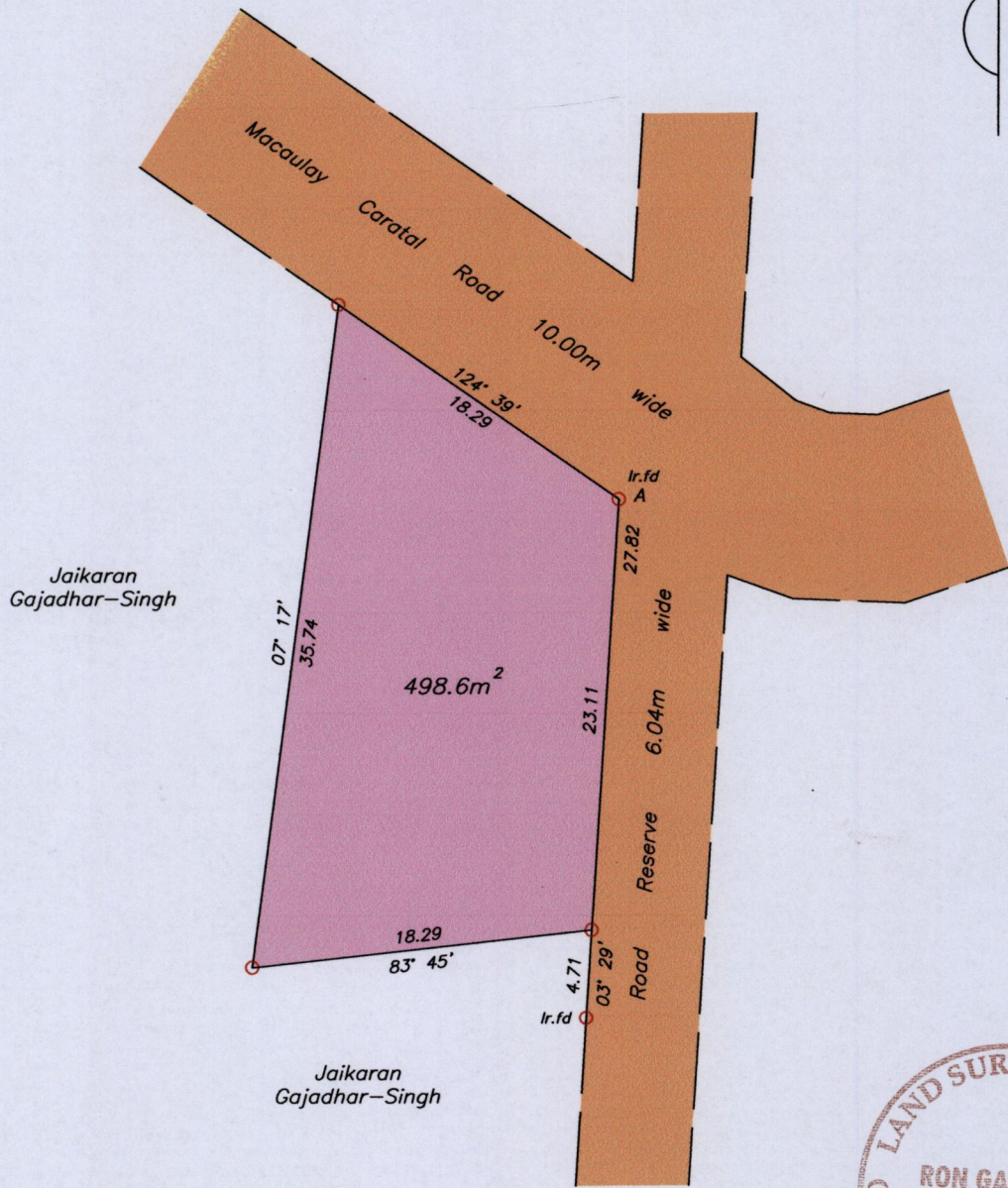

Ward of Poine-a-Pierre

Address - LP#78
Macaulay Caratal Road,
Claxton Bay.

County of Victoria

Cadastral Sheet D.22.D. $\frac{43F}{4/c \text{ \& } 4/d}$

Process LD#189266



Note - UTM (Nap-Zone 20) Coordinates obtained from hand held GPS receiver ± 5.00m

A = 672990 E (U.T.M)
1144969 N

Ref :- RD#201300704481


○ Denotes Iron put except stated otherwise
Note: Bearings are U.T.M. grid based on solar observations

SCALE 1:400
Distances are in metres

Plan of a Parcel of land coloured pink in the Ward of Poine-a-Pierre. Containing four hundred and ninety eight point six square metres. Surveyed by me, with due authority, in April 2015 for Jaikaran Gajadhar-Singh. Certified correct in accordance with Regulation 25(1) of the Land Surveyors' Regulations 1998.

Checked by.....

Entered on.....



Trinidad & Tobago Land Surveyor..... 20.04. 2015

L.S.