

156()

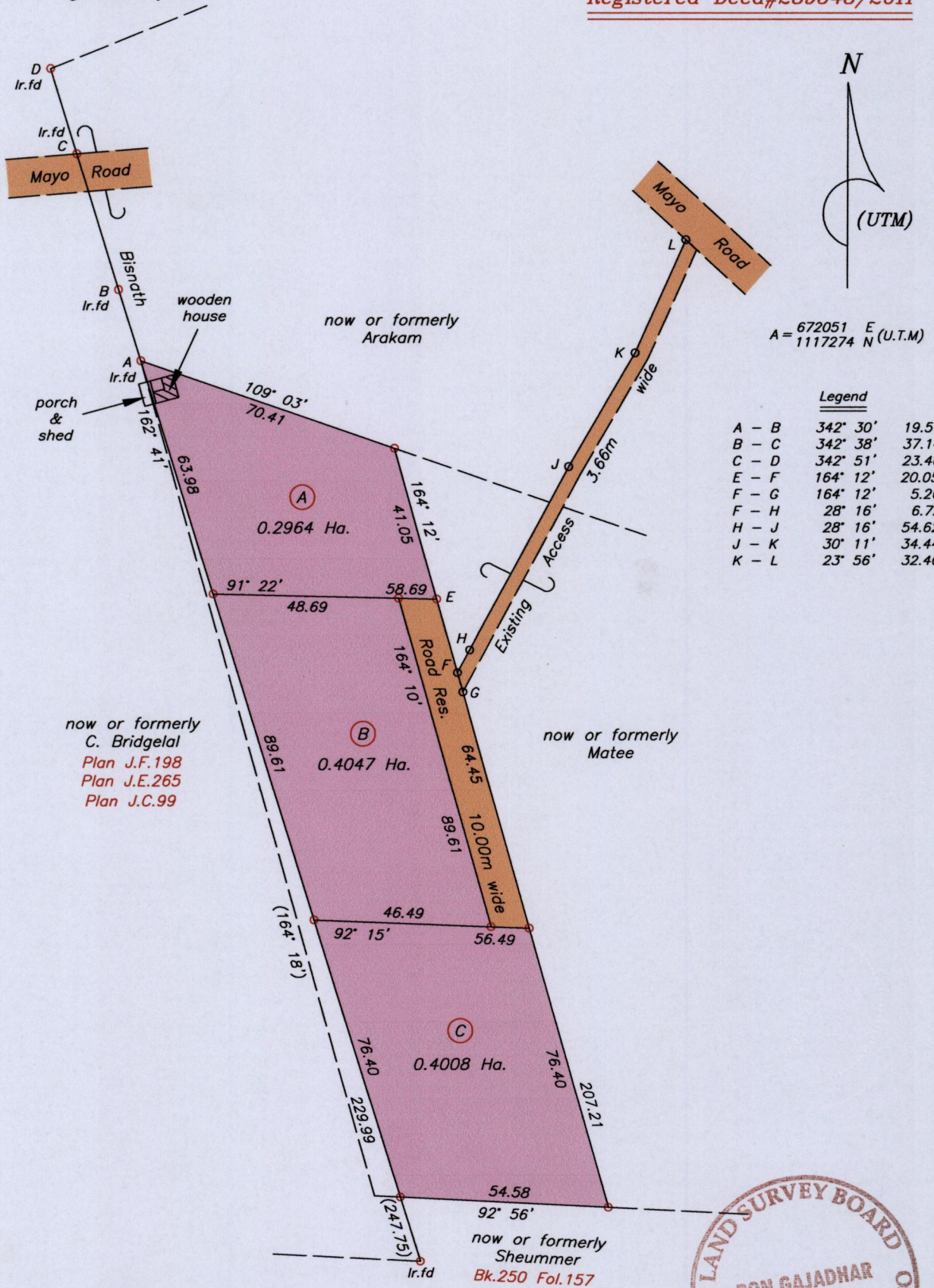
{}

U.P.R.N.....


Address - Mayo Road,
Tortuga.

Process JD # 109265

Cadastral Sheet D.18.J. 44D
3/b
Ward of Pointe-a-Pierre
County of Victoria
Registered Deed#289548/2011



now or formerly
C. Bridgelal
Plan J.F.198
Plan J.E.265
Plan J.C.99



Note - UTM (Nap-Zone 20) Coordinates obtained
from hand held GPS receiver
± 5.00m


- o Denotes no mark put
 - o Denotes Iron put except stated otherwise
- Note: Bearings are U.T.M. grid based on solar observations

SCALE 1:1500
Distances are in metres

Plan of 3 Parcels of land coloured pink in the Ward of Pointe-a-Pierre.
Containing together one point one zero one nine hectares.
Surveyed by me, with due authority, in April 2015 at the request of Khamal Pooran.
Certified correct in accordance with Regulation 25(1) of the Land Surveyors' Regulations 1998.

Checked by.....

Entered on..... APR 24 2015 Trinidad & Tobago Land Surveyor. 24.04.2015



L.S.