

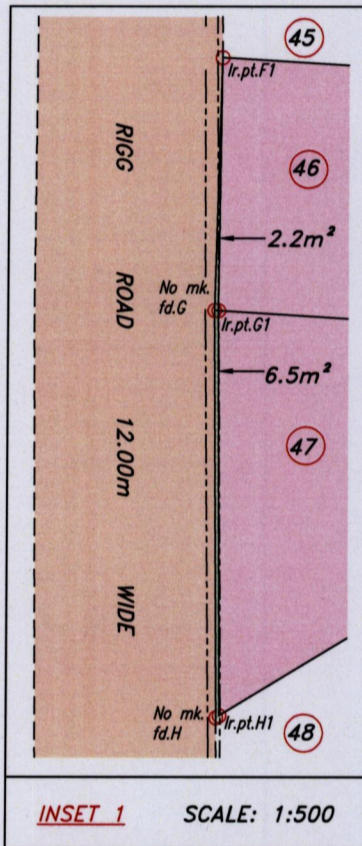
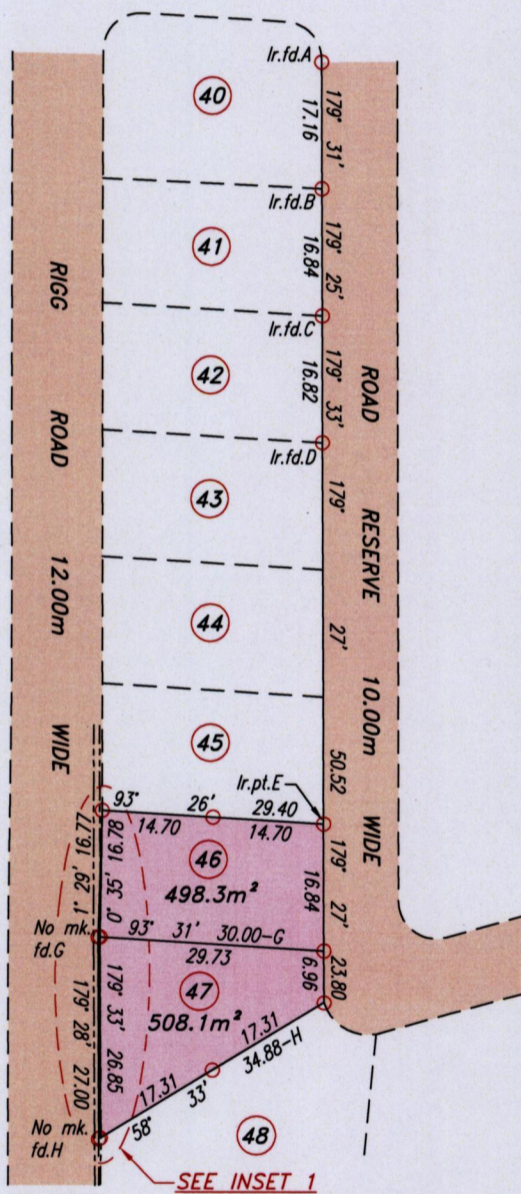
U.P.R.N.....
Process ID# 109260

Ward of Pointe-a-Pierre
County of Victoria
Cadastral Sheet $\frac{43F}{3/c}$

Parcel Address: Lots 46 & 47
Rigg Road North,
Claxton Bay.


**OCEAN VIEW
DEVELOPMENT PHASE II**

Coordinates
Ir.pt.E: N 1145036
E 668984
Error Statement : $\pm 4m$
Datum Definition : U.T.M. Zone 20 Naparima
Source : Garmin Hand Held GPS



LINE	BEARING	DISTANCE
G-G1	93° 31'	0.27
H-H1	58° 33'	0.26

Area of Encroachment
Existing Concrete Drain



○ Denotes Iron put except stated otherwise. SCALE: 1:1000
Note: Bearings are U.T.M. Grid based on solar observations. Distances are in metres.
Plan of two Parcels of land coloured pink in the Ward of Pointe-a-Pierre
Containing altogether one thousand and six point four square metres.
Surveyed by me, with due authority, in March 2015 at the request of Errol Giffard.
Certified correct in accordance with Regulation 25 (1) of the Land Surveyors
Regulations 1998.

Entered
Trinidad & Tobago Land Surveyor *Sasha Addo* 20 April 2015

