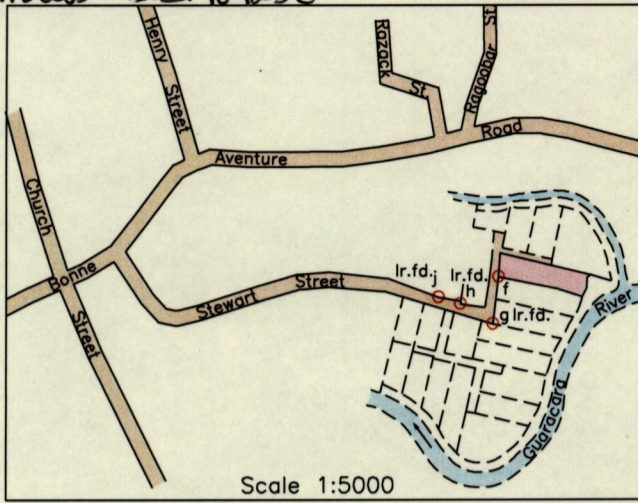


Process Lot # 109256

53C

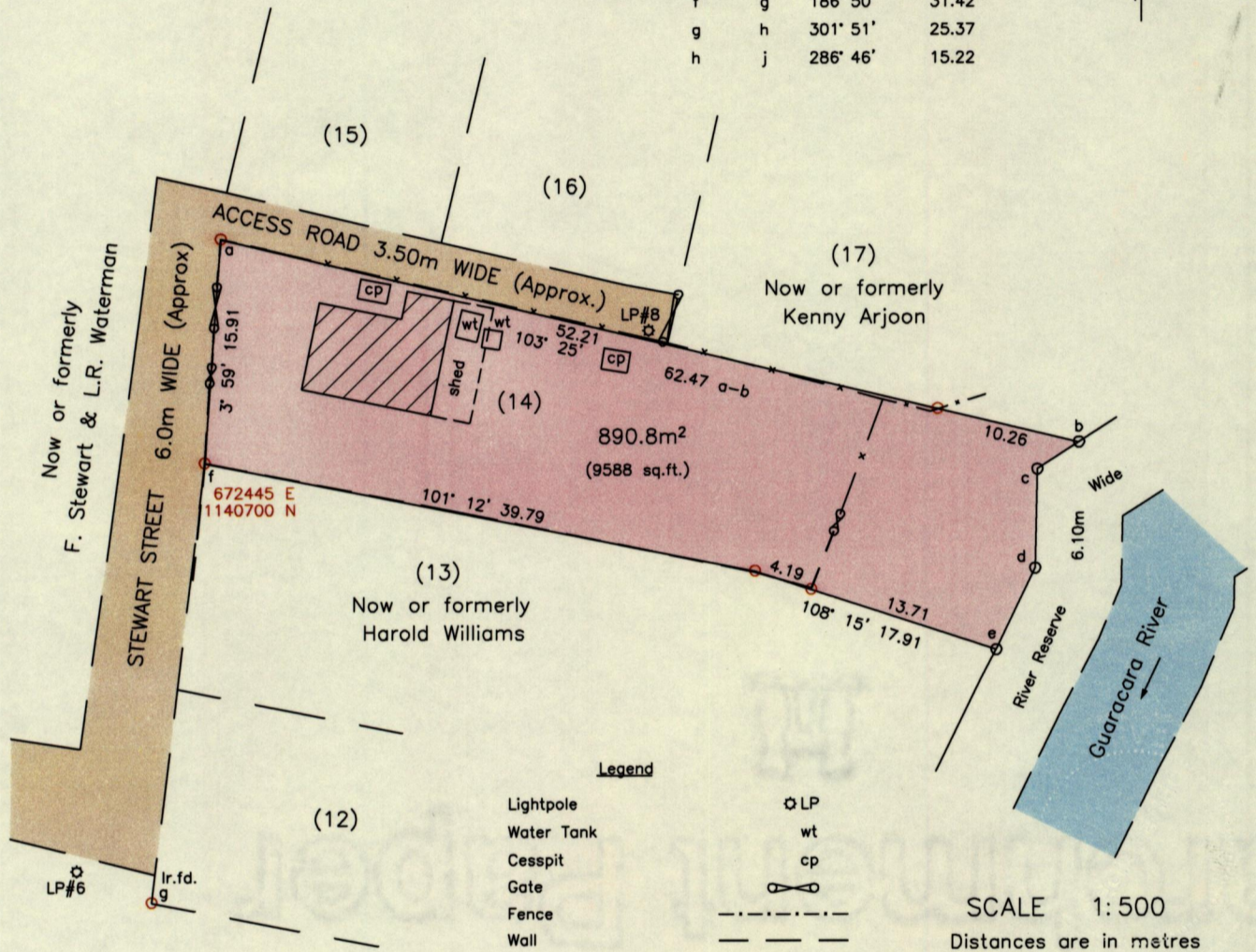
Cadastral Sheet 4/a (D.22.P.)
Ward of Pointe-a-Pierre
County of Victoria

Gasparillo




From	To	Bearing	Distance
b	c	237° 17'	3.51
c	d	181° 16'	7.03
d	e	205° 17'	6.40
f	g	186° 50'	31.42
g	h	301° 51'	25.37
h	j	286° 46'	15.22

G N
U.T.M.



Reference:
R.D.# 8114/1965

- Notes:
- Denotes lr.pt. unless otherwise stated
 - b,c,d,e = No Mark put
 - Bearings are U.T.M. Grid based on Solar Observations
 - Coordinates obtained using handheld GPS (UTM Zone 20, Naparima ± 5.0m)



PLAN of a parcel of land coloured pink in the Ward of Pointe-a-Pierre
Containing eight hundred and ninety point eight square metres
Surveyed by me, with due authority, in May 2014 for Joel James
Certified Correct in accordance with Regulation 25(1) of the Land Surveyors Regulations 1998.

Checked by *Barry Lee Hernandez*
Entered on Trinidad and Tobago Land Surveyor, *17th April* 2015.

