

156(1)

74

U.P.R.N.

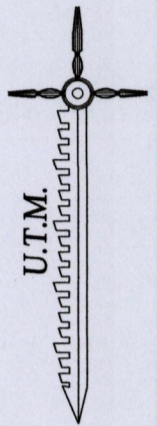
Process ID# 109252

Ward of Point - a - Pierre

County of Victoria

Cadastral Sheet D.22. & K.D.46 $\frac{43F}{4/c}$

G.N.



Doolarsingh

Jadoonanan

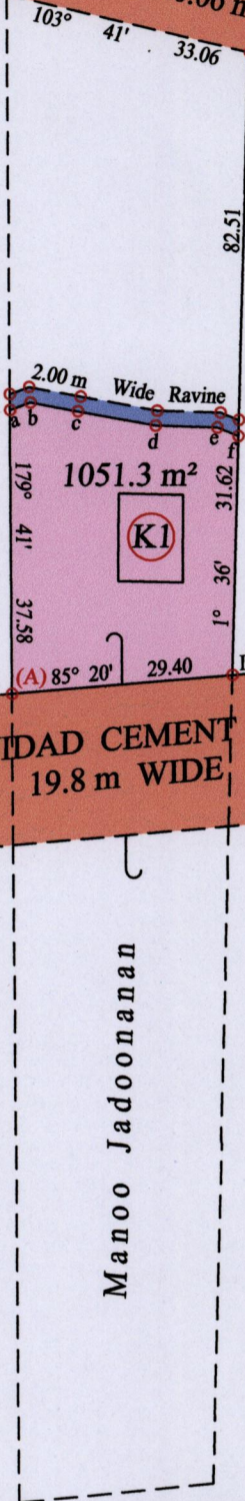
Doolarsingh

Mahadeo

Macaulay Road 10.06 m Wide

TRINIDAD CEMENT LTD.
19.8 m WIDE

Hermitage Estate
then
Sahadeoh



2.00 m Wide Ravine
1051.3 m²
K1

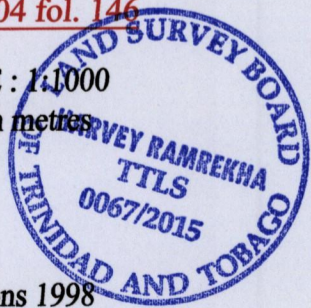
LINE	BEARING	DISTANCE
a - b	70° 12'	2.90
b - c	100° 43'	6.42
c - d	100° 38'	10.52
d - e	92° 01'	8.22
e - f	112° 02'	3.02

At Station (A)
E 0672073
N 1144778
Reading taken with
Handheld G.P.S.
U.T.M. Zone 20
Naparima
± 5 m.

Vide Bk. 904 fol. 146

SCALE : 1:1000

Distances are in metres



o Denotes Iron put except stated otherwise.

Note: Bearings are U.T.M. grid based on solar observations

PLAN of a Parcel of land coloured pink in the Ward of Point - a - Pierre

Containing one thousand and fifty one point three square metres

Surveyed by me, with due authority, in March 2015 for Kissoon Jadoo

Certified Correct in accordance with Regulation 25(1) of the Land Surveyors Regulations 1998

Checked by

Trinidad & Tobago Land Surveyor 2015

MINISTRY OF FOOD PRODUCTION
LAND AND MARINE AFFAIRS
Entered on
APR 17 2015
#223 TCY
Lands & Surveys Division

14.04.

39P