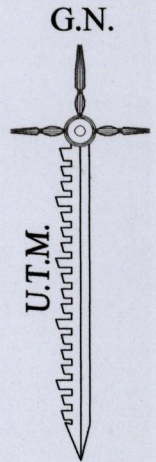
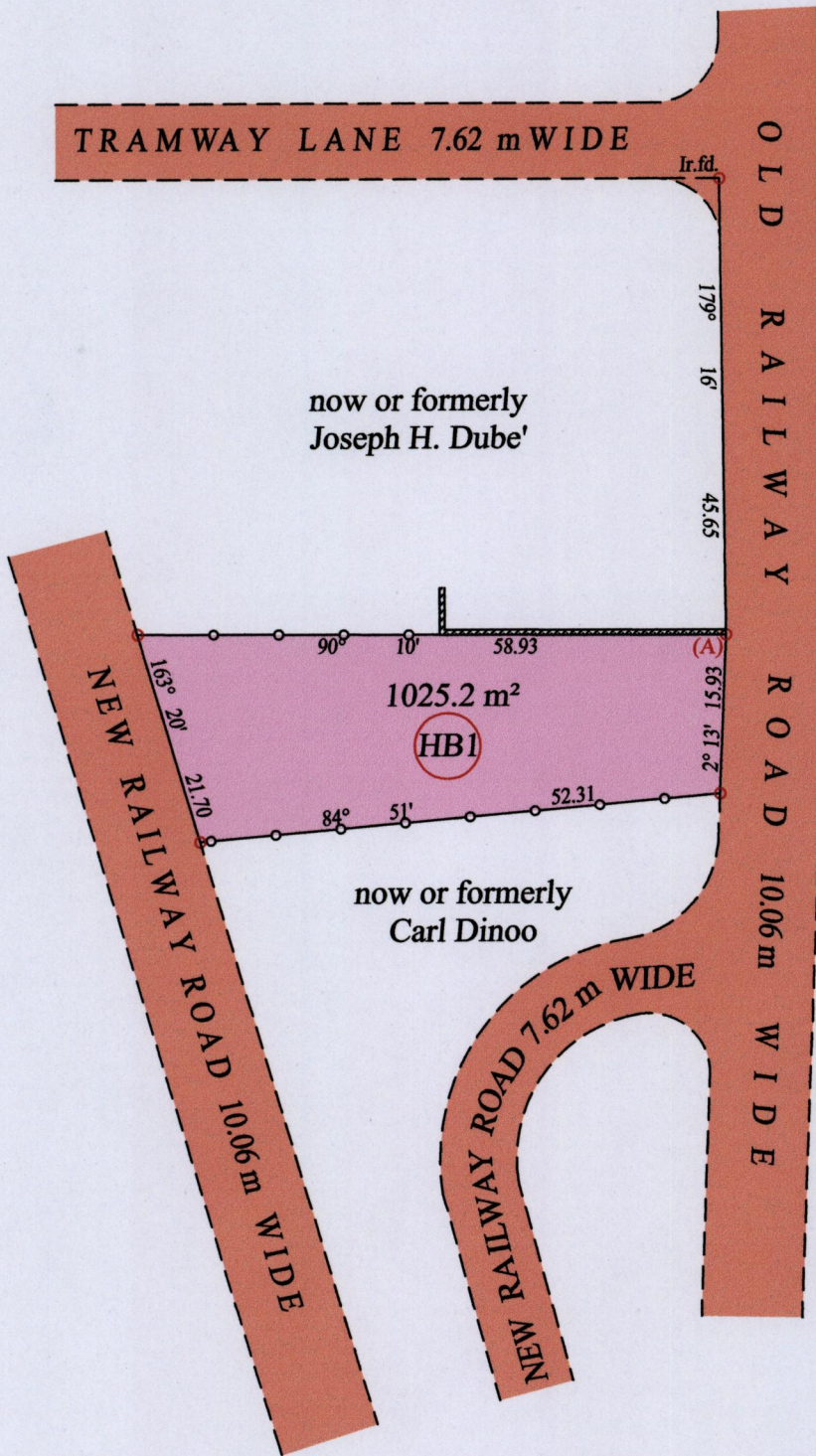


Process ID#109250
U.P.R.N.

Ward of Savanna Grande
County of Victoria
Cadastral Sheet 54D
4/a



Vide Plan K.J.4
Vide Plan A.E.25

Station (A)
E 0677587
N 1135958
Reading taken with
Handheld G.P.S.
U.T.M. Zone 20
Naparima
± 5 m.

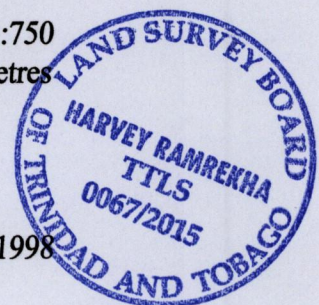
—○—○—○—○— c/l wire fence


○ Denotes Iron put except stated otherwise.

Note: Bearings are U.T.M. grid based on solar observations


SCALE : 1:750
Distances are in metres

PLAN of a Parcel of land coloured pink in the Ward of Savanna Grande
Containing one thousand and twenty five point two square metres
Surveyed by me, with due authority, in February 2015 for Hansraj Bhola
Certified Correct in accordance with Regulation 25(1) of the Land Surveyors Regulations 1998



Checked by 

Entered on Trinidad & Tobago Land Surveyor 14.04.2015



30P