

1560

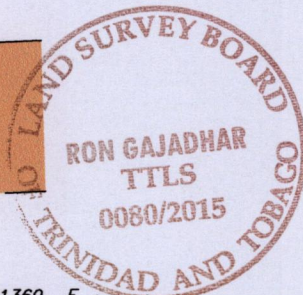
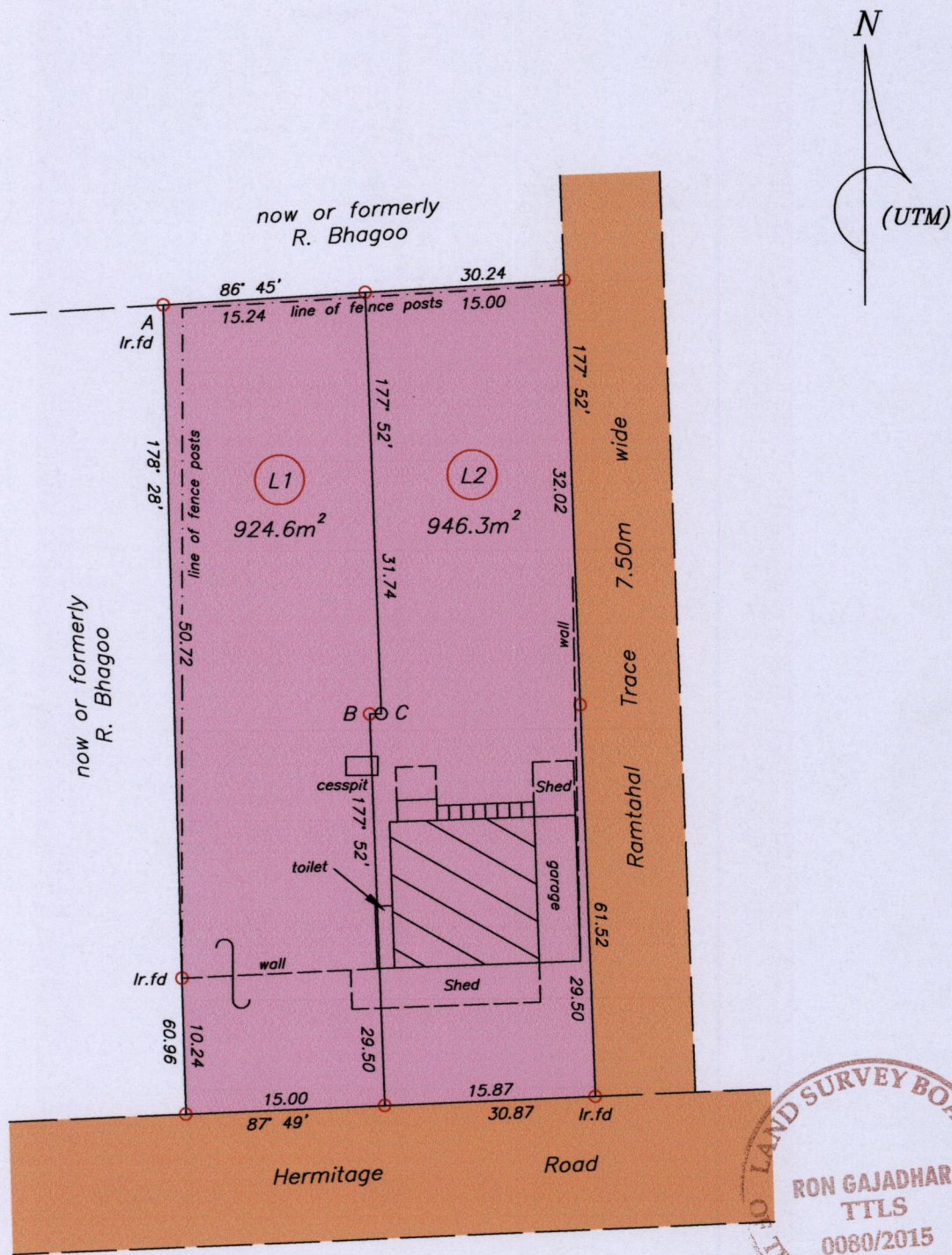
64

U.P.R.N.....

Address - #309 Hermitage Road,  
Claxton Bay.

Process LD#109207

Cadastral Sheet D.22.C.  $\frac{43F}{3/d}$   
Ward of Pointe-a-Pierre  
County of Victoria



A = 671369 E (U.T.M)  
1144897 N

Ref :- (L1) RD#4641/1999  
(L2) RD#3036/1999

Legend

B - C 89° 49' 0.87

SCALE 1:500

Distances are in metres

Note - UTM (Nap-Zone 20) Coordinates obtained from hand held GPS receiver ± 5.00m


- Denotes no mark put
  - Denotes Iron put except stated otherwise
- Note: Bearings are U.T.M. grid based on solar observations

Plan of 2 Parcels of land coloured pink in the Ward of Pointe-a-Pierre. Containing together one thousand eight hundred and seventy point nine square metres. Surveyed by me, with due authority, in April 2015 for Clint Lutchman. Certified correct in accordance with Regulation 25(1) of the Land Surveyors' Regulations 1998.

Checked by.....

*[Signature]*

Entered on.....



Trinidad & Tobago Land Surveyor..... 11/4/2015

L.S.