

1560

62

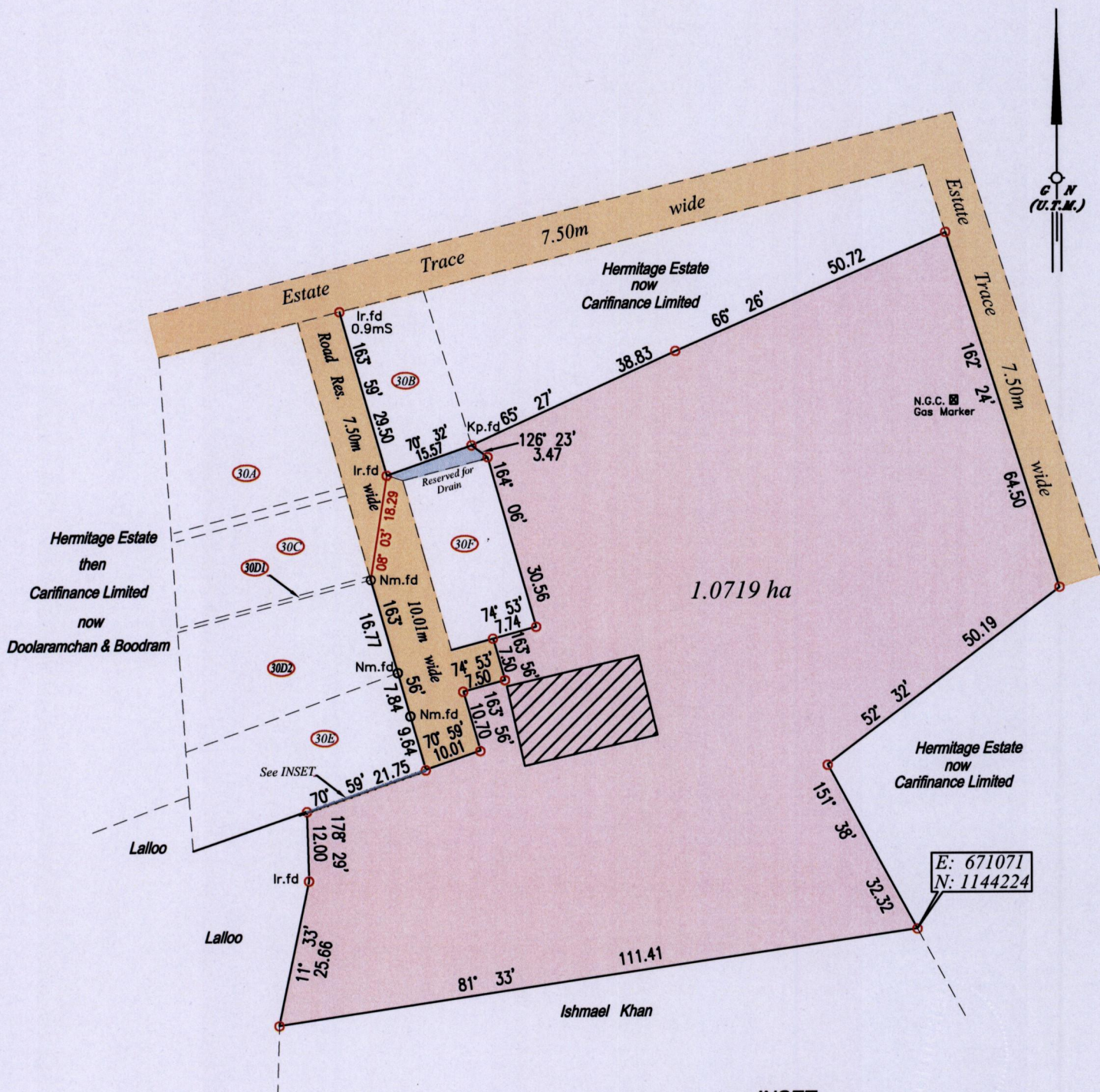
U.P.R.N.

Process ID#109202

Ward of Pointe - a - Pierre

County of Victoria

Cadastral Sheet D.22.C., 53C / 1/B



N.G.C. Gas Marker

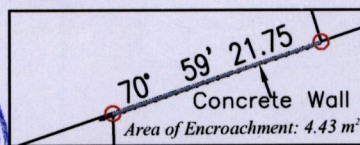
1.0719 ha

Heritage Estate now Carifinance Limited

E: 671071
N: 1144224


Building

INSET



INSET SCALE 1:750

Coordinate was obtained from Hand Held GPS.
Naparima Datum (+/-5m)
UTM Zone 20.



SCALE 1:2,000

Distances are in metres

○ Denotes Iron put except stated otherwise.

Bearings are U.T.M. Grid based on Solar Observations

Plan of a Parcel of land coloured pink in the Ward of Pointe - a - Pierre.

Containing one point zero seven one nine hectares.

Surveyed by me, with due authority, in March 2015, for Jainarin Nandlal and Anjanie Nandlal

Certified correct in accordance with Regulation 25(1) of the Land Surveyors' Regulations 1998.

Checked by.....

Roger Rajan

Entered on Trinidad & Tobago Land Surveyor. 10th April 2015

