

1560

61

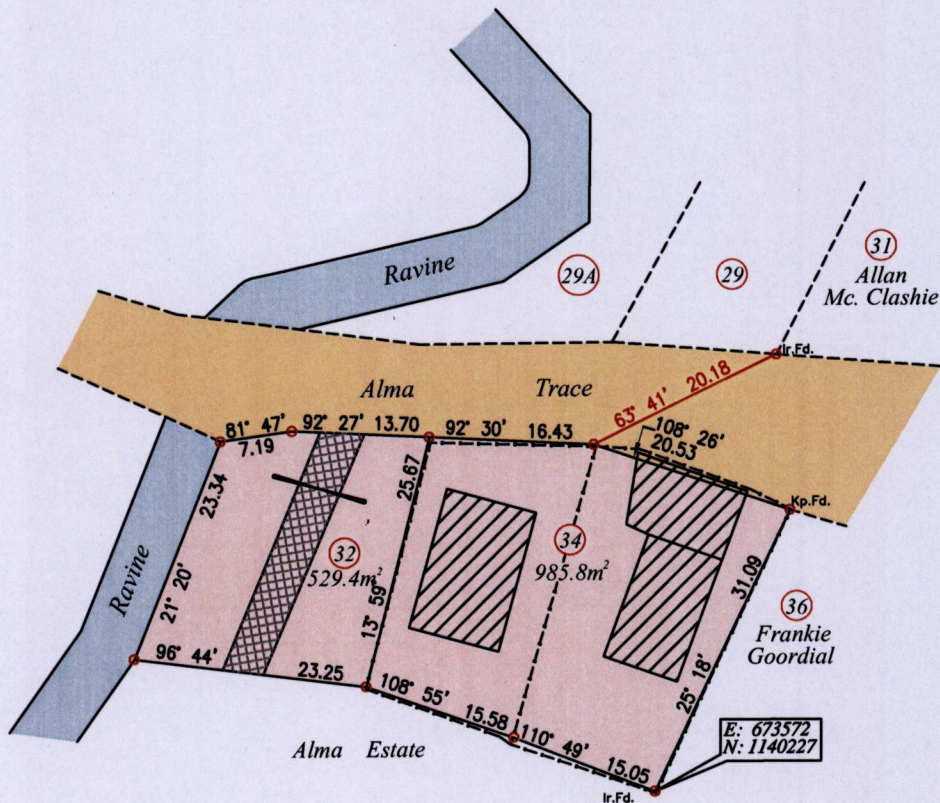
U.P.R.N.

Ward of Pointe - a - Pierre

County of Victoria


Cadastral Sheet D.22.P. 53C
4/b&d

Process ID# 109200



- Area of Encroachment by Road Access—103.5m²
- Fence
- Building
- Gate

Southern boundary line adjusted as per request by current owner, Pooran Ramroop which supersedes southern boundary line as defined in previous survey plan Bk:1172 Fol 217




**Coordinate was obtained from Hand Held GPS.
Naparima Datum (+/-5m)
UTM Zone 20.**

**SCALE:- 1:750
Distances are in metres**

*○ Denotes Iron put, except stated otherwise.
Bearings are U.T.M. Grid based on Solar Observations
Plan of two Parcels of land coloured pink in the Ward of Pointe -a - Pierre.
Together Containing fifteen hundred and fifteen point two square metres.
Surveyed by me, with due authority, in March, 2015 for Pooran Ramroop.
Certified correct in accordance with Regulation 25(1) of the Land Surveyors' Regulations 1998.*

Checked by.....

Entered on Trinidad & Tobago Land Surveyor.....



4