

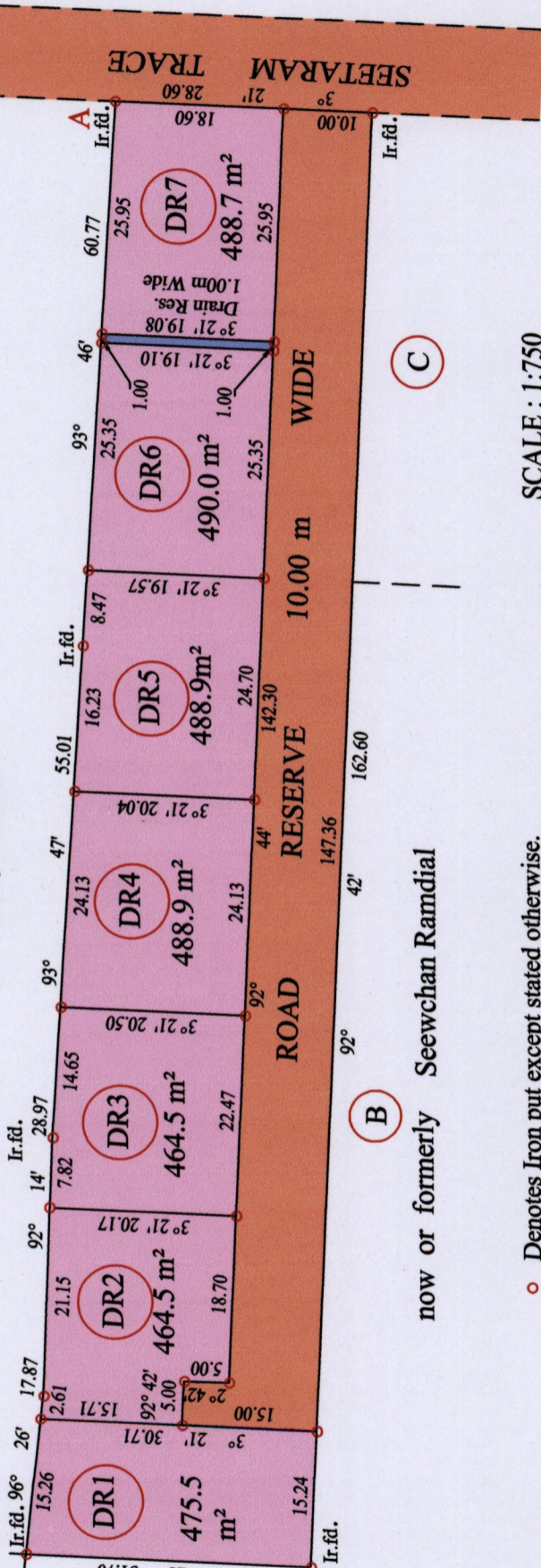
Ward of Pointe - a - Pierre  
 County of Victoria  
 Cadastral Sheet D.22.D 43F. 4/c

U.P.R.N. ....

Process *SD #111015*  
 now or formerly  
 Harry Persad Omar

now or formerly  
 Sonny Sahadeo

**(B)**  
 now or formerly  
 Seewchan Ramdial



now or formerly Seewchan Ramdial


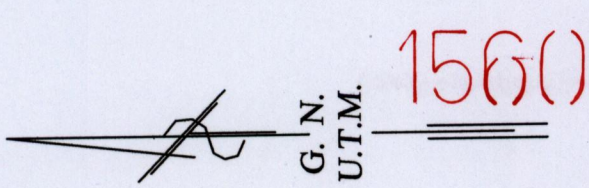
SCALE : 1:750

○ Denotes Iron put except stated otherwise.


Note: Bearings are U.T.M. grid based on solar observations Distances are in metres  
 PLAN of 7 Parcels of land coloured pink in the Ward of Pointe - a - Pierre  
 Containing together three thousand three hundred and sixty one point zero square metres  
 Surveyed by me, with due authority, in July 2015 for Devanand Ramdial and Oonitar Solomon  
 Certified Correct in accordance with Regulation 25(1) of the Land Surveyors Regulations 1998

Checked by *Kevin Ramdass*

Entered on ..... Trinidad & Tobago Land Surveyor ..... 2015



At Station (A)  
 E 672581  
 N 1145121  
 Reading taken with  
 Handheld G.P.S.  
 U.T.M. Zone 20  
 WGS 84  
 + 5 m.



172