

Process ID#111004

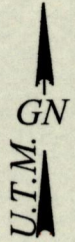
156()

Ward of Pointe -a- Pierre


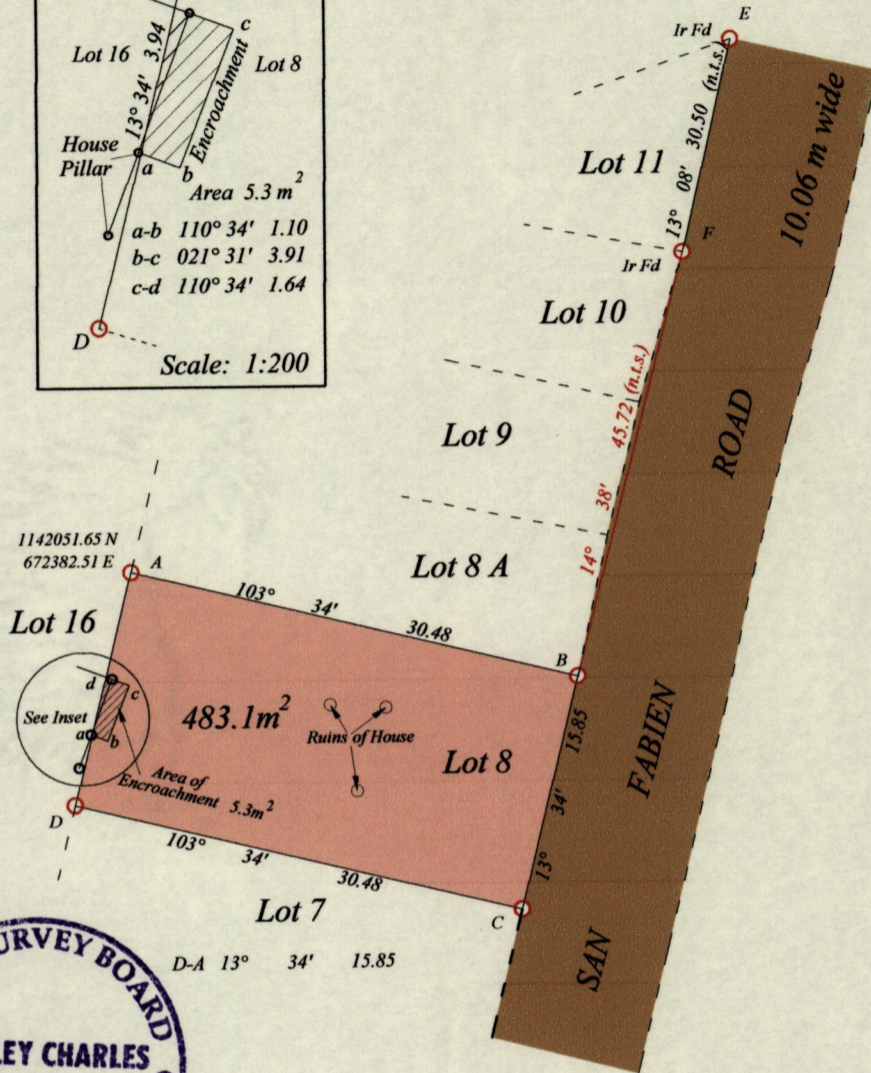
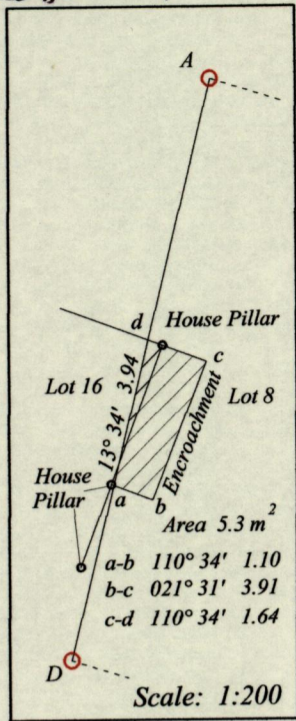
County of Victoria

171

GASPARILLO



Vide: Plan XG 41



SCALE : 1:500

Distances are in Metres

GPS coordinates of Pt. A were determined from observations done with a geodetic type receiver and then transformed to Naparima coordinates using parameters published by the Lands and Surveys Division and are precise to ± 0.02 metres.

U.T.M. Bearings are based on Solar Observations

○ Denotes Iron Put unless otherwise stated

Plan of a parcel of land coloured pink in the Ward of Pointe-a-Pierre, containing four eight three point one square metres, surveyed by me, with due authority, on 10 & 16 July 2015, at the request of S. King Balfour.

Certified correct in accordance with Reg. 25(1) of the Land Surveyors Regulations 1998.

Entered on .....

*Ainsley Charles*

Trinidad and Tobago Land Surveyor... 18 July 2015

