

1560

158

U.P.R.N. ....

Ward of Savana Grande

County of Victoria

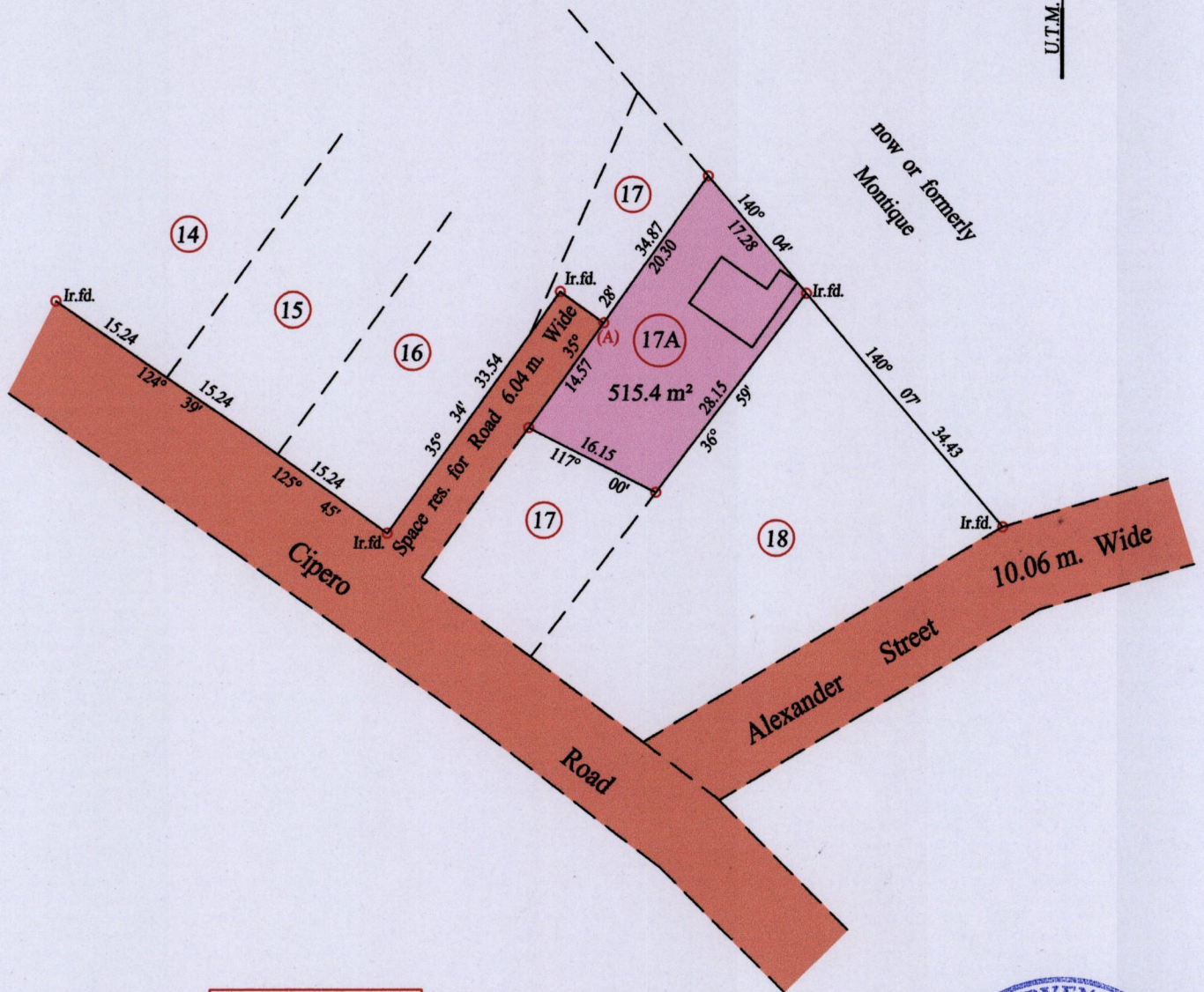
Reg. Deed No. 9224 of 1961

Cadastral Sheet G.9.F

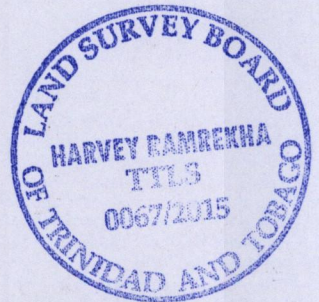
64.A.

Process: SDH110950

2/c



At Station (A)  
E 0677245  
N 1131338  
Reading taken with  
Handheld G.P.S.  
U.T.M. Zone 20  
Naparima  
± 5 m.



○ Denotes Iron put except stated otherwise.

SCALE : 1:750

Note: Bearings are U.T.M. grid based on solar observations


Distances are in metres

PLAN of a Parcel of land coloured pink in the Ward of Savana Grande

Containing five hundred and fifteen point four square metres

Surveyed by me, with due authority, in June 2015 for Sanjay Deokienanan

Certified Correct in accordance with Regulation 25(1) of the Land Surveyors Regulations 1998

Checked by ..... 

Entered on ..... Trinidad & Tobago Land Surveyor ..... 3.07.2015

