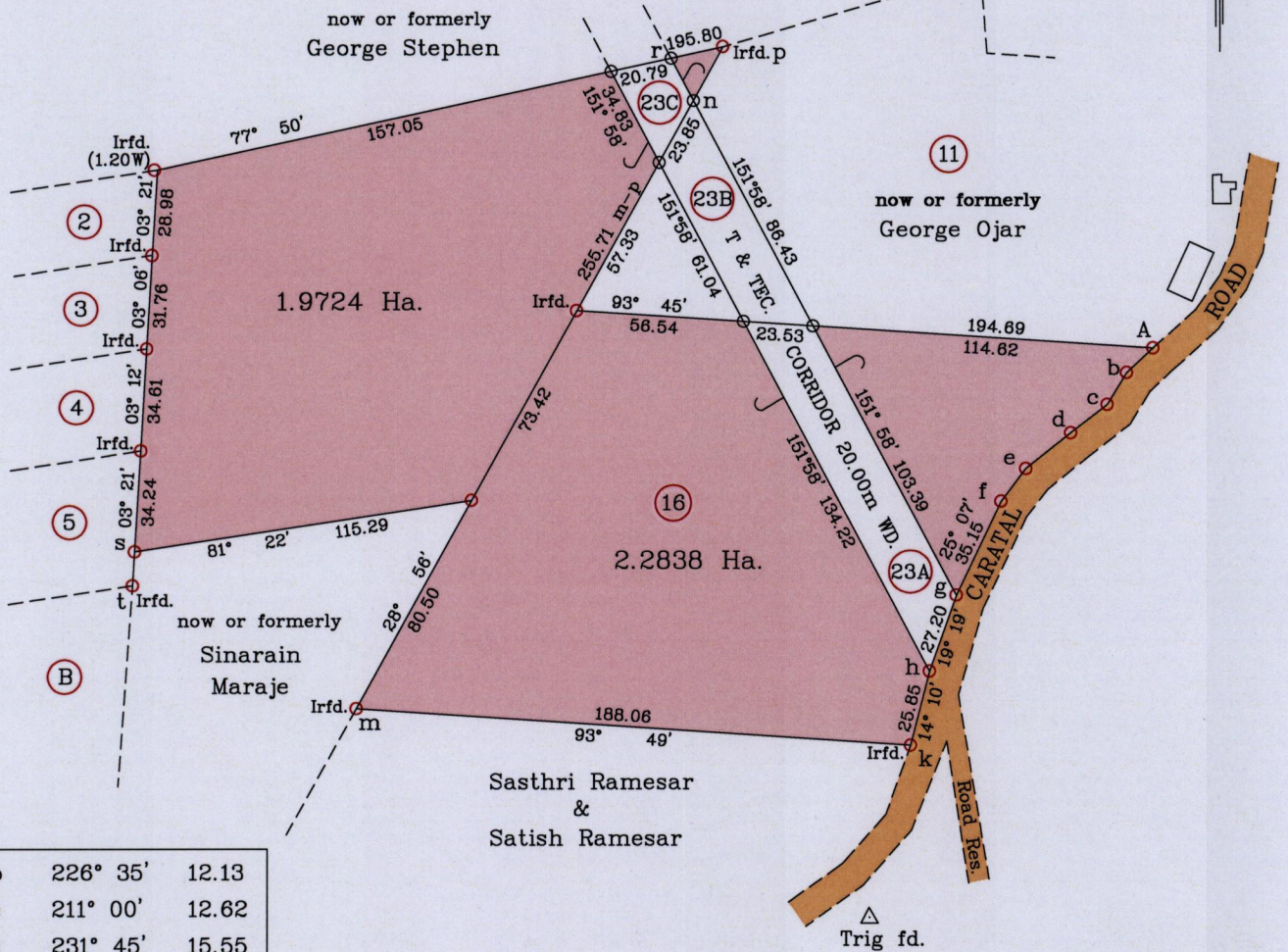


Process ID#110929

1500


G.N.

Cassini



A-b	226° 35'	12.13
b-c	211° 00'	12.62
c-d	231° 45'	15.55
d-e	231° 09'	19.30
e-f	216° 54'	13.82
n-p	28° 56'	20.61
p-r	257° 50'	17.96
r-n	151° 58'	16.14
s-t	183° 21'	11.55

Ir.pt.(A)- 674107mE
 1144415mN
 UTM.zone20,WGS84(+/-5.0m)
 Hand Held G.P.S. Coordinates



Plot#23A - 0.2376 ha.
 Plot#23B - 0.1474 ha.
 Plot#23C - 0.0510 ha.

k-Trig fd. 193° 14' 59.76

Vide: Plan B.D.75
 Bk.1298 Fol.69
 Bk.260 Fol.189

SCALE 1/2500

Distances are in metres

○ Denotes traverse point

○ Denotes Iron put unless otherwise stated

Bearings are Cassini Grid based on Solar Observations

Plan of two Parcels of land coloured pink in the Ward of Pointe-a-Pierre

Containing together four point two five six two hectares


Surveyed by me,with due authority in June 2015 for Sasthri Ramesar & A.V. Singh-Ramesar

Certified Correct in accordance with Regulation 25(1) of the Land Surveyors Regulation 1998

Entered on.....

Gerard Buchun

Trinidad and Tobago Land Surveyor(TTLS).....02/07/2015



4+2