

1560

142

U.P.R.N.....

Address - #28B Jagville Avenue,
St. Julien Village,
Princes Town.

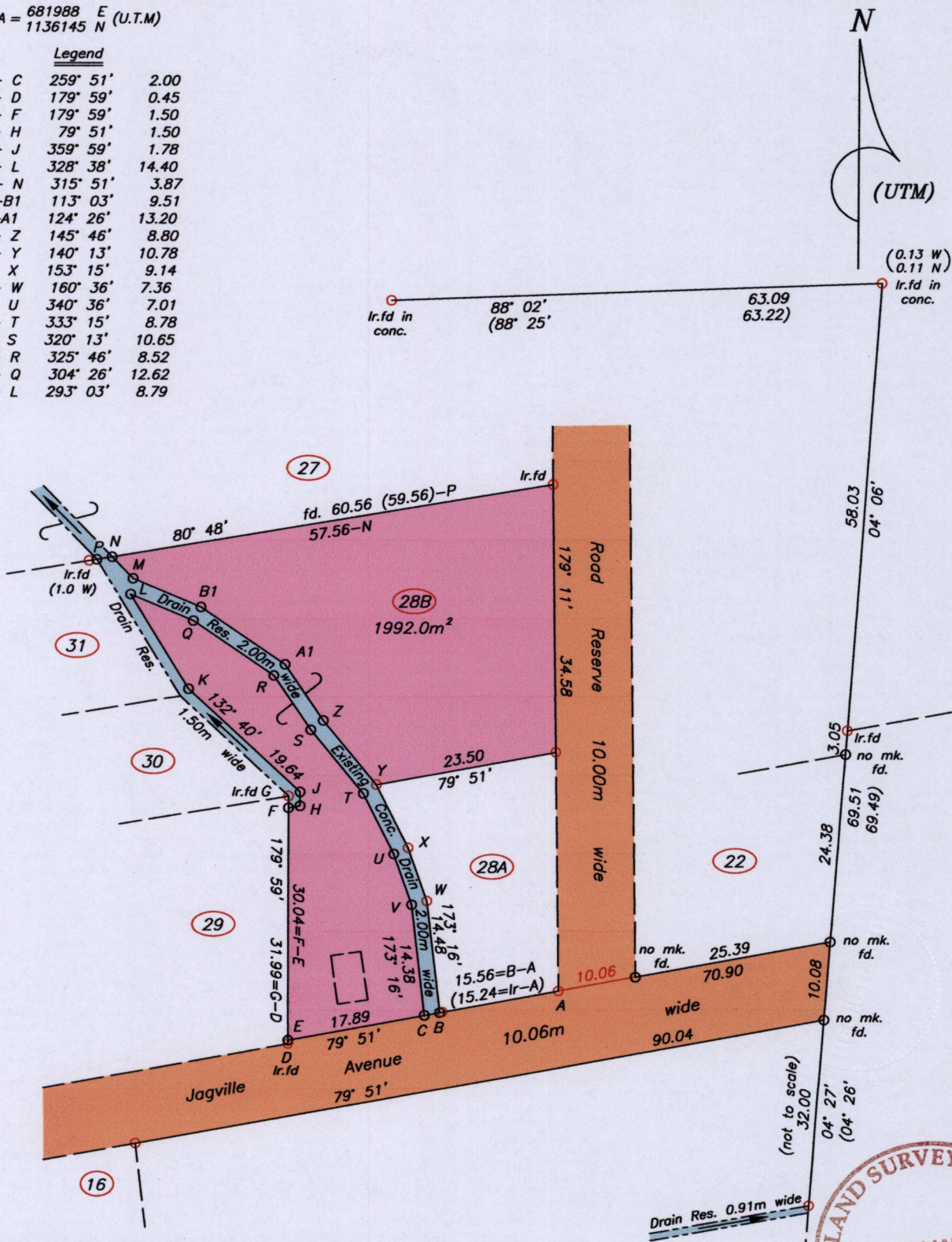
Process SD#110902

Cadastral Sheet G.5.E. $\frac{54E}{3/b}$
Ward of Savana Grande
County of Victoria

Registered Deed#6961/1959

A = 681988 E (U.T.M)
1136145 N (U.T.M)

Legend		
B - C	259° 51'	2.00
E - D	179° 59'	0.45
G - F	179° 59'	1.50
F - H	79° 51'	1.50
H - J	359° 59'	1.78
K - L	328° 38'	14.40
M - N	315° 51'	3.87
M - B1	113° 03'	9.51
B1 - A1	124° 26'	13.20
A1 - Z	145° 46'	8.80
Z - Y	140° 13'	10.78
Y - X	153° 15'	9.14
X - W	160° 36'	7.36
V - U	340° 36'	7.01
U - T	333° 15'	8.78
T - S	320° 13'	10.65
S - R	325° 46'	8.52
R - Q	304° 26'	12.62
Q - L	293° 03'	8.79





Note - UTM (Nap-Zone 20) Coordinates obtained from hand held GPS receiver ± 5.00m

- Denotes no mark put
 - ◉ Denotes Iron put except stated otherwise
- Note: Bearings are U.T.M. grid based on solar observations

SCALE 1:750
Distances are in metres

Plan of a Parcel of land coloured pink in the Ward of Savana Grande. Containing one thousand nine hundred and ninety two point zero square metres. Surveyed by me, with due authority, in June 2015 for Adesh Ramkhalawan. Certified correct in accordance with Regulation 25(1) of the Land Surveyors' Regulations 1998.

Checked by 
 Entered on  #327

Trinidad & Tobago Land Surveyor.....23.06.2015

