

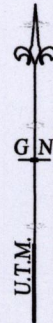
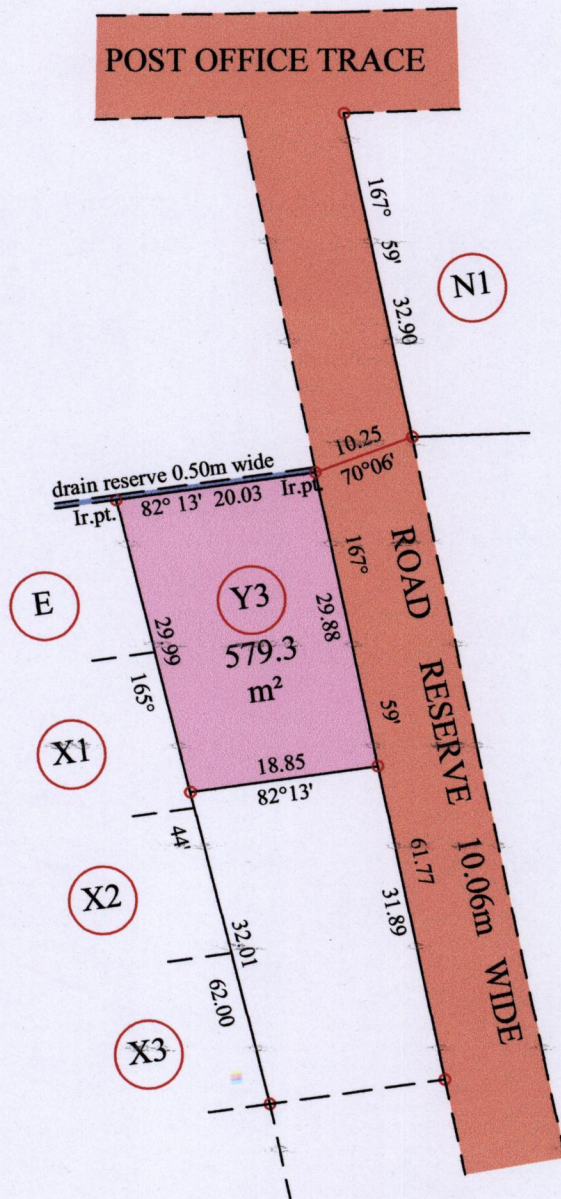
156(1)

136


U.P.R.N. ....  
Process ID#110863

Ward of Savana Grande  
County of Victoria  
Cadastral Sheet

54 E  
1/d



At Station (A)  
E 0681976  
N 1136723  
Reading taken with  
Handheld G.P.S.  
U.T.M. Zone 20  
Naparima  
± 5 m.



Vide Plan M.B. 7

○ Denotes Iron found except stated otherwise.

SCALE : 1:750

Note: Bearings are U.T.M. grid based on solar observations


Distances are in metres

PLAN of a parcel of land coloured pink in the Ward of Savana Grande

Containing five hundred and seventy nine point three square metres

Surveyed by me, with due authority, in June 2015 for Mr. Jaggernaut

Certified Correct in accordance with Regulation 25(1) of the Land Surveyors Regulations 1998

Checked by .....  .....

Entered on ..... Trinidad & Tobago Land Surveyor ..... 15.06.2015

