

Ref.: Reg. Deed No. 10096/1994  
 Ref.: Bk. 250 Fol. 173  
 Ref.: Bk. 304 Fol. 151

1500

Cadastral Sheet D.22.D. 43F  
 4/d

132

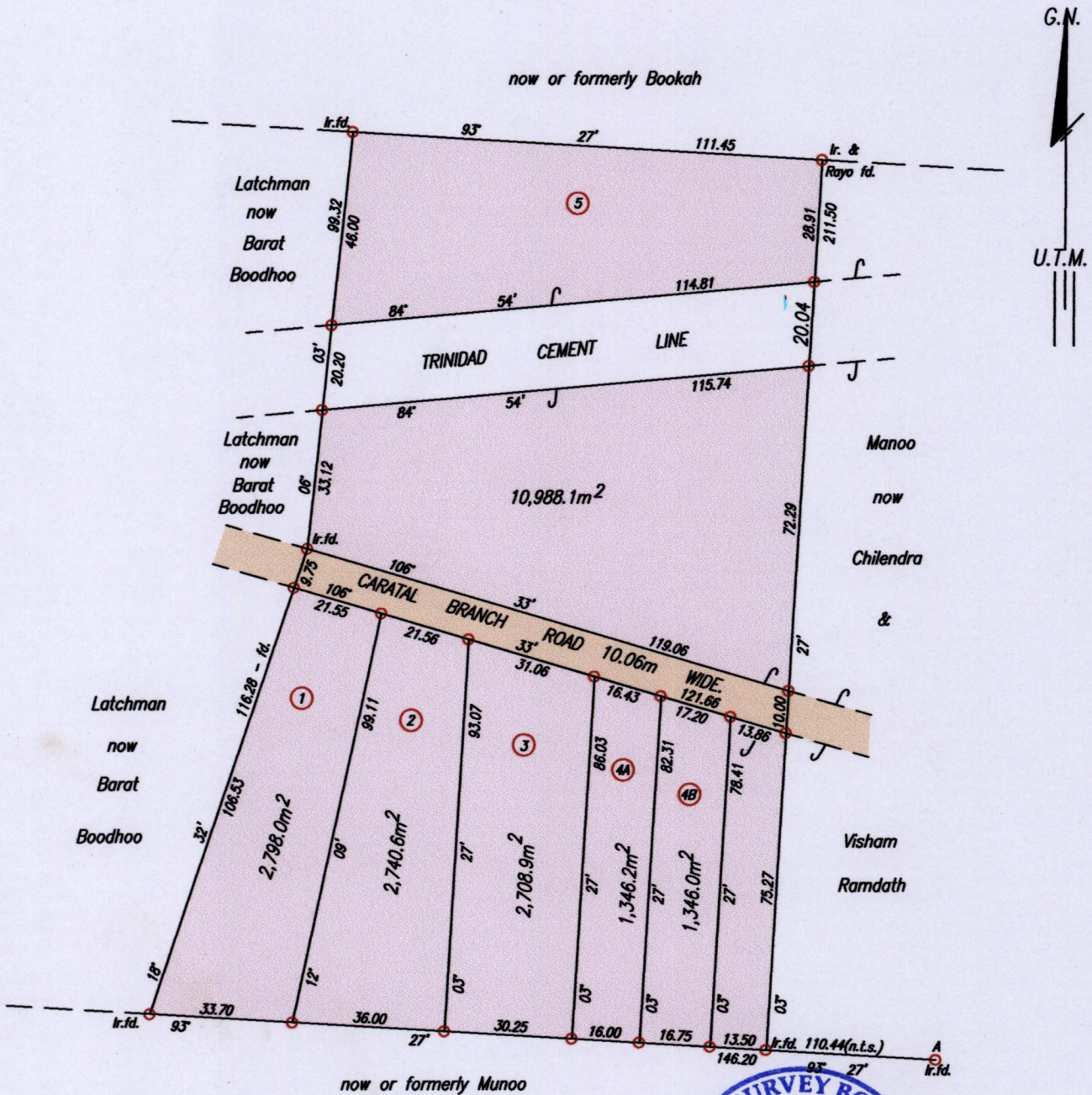
Ward of Pointe - a - Pierre

County of Victoria

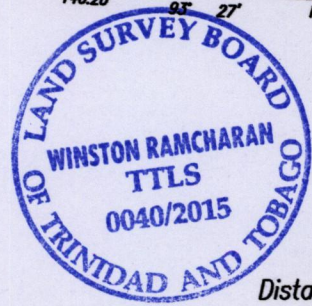
Caratal Branch Trace.

Process JD# 110850

Amended Plan.



A : 673451mE 1144891mN  
 (U.T.M. 20, WGS 84 (+/-5m))  
 Coordinates obtained from  
 handheld GPS.




SCALE 1:1500

Distances are in metres

○ Denotes Iron put except otherwise stated  
 Bearings are Cassini Grid based on Solar Observations  
 PLAN of 6 Parcels of land coloured pink in the Ward of Pointe - a - Pierre  
 Containing together twenty one thousand, nine hundred and twenty seven point eight square metres  
 Surveyed by me, with due authority, in May, 2015 for (1) Jairajsingh Boochoonoosingh,  
 (2) Dharamsingh Boochoonoosingh, (3) Lilawatee Boochoonoosingh (4A) Chunilal Praitsingh,  
 (4B) Dudprasadsingh Praitsingh & (5) Chilendra & Visham Ramdath.

Certified Correct in accordance with Regulation 25 (1) of the Land Surveyors' Regulations 1998



Entered on. . . . .  
 Winston Ramcharan  
 Trinidad & Tobago Land Surveyor. 9th May 2015.

416