

1560

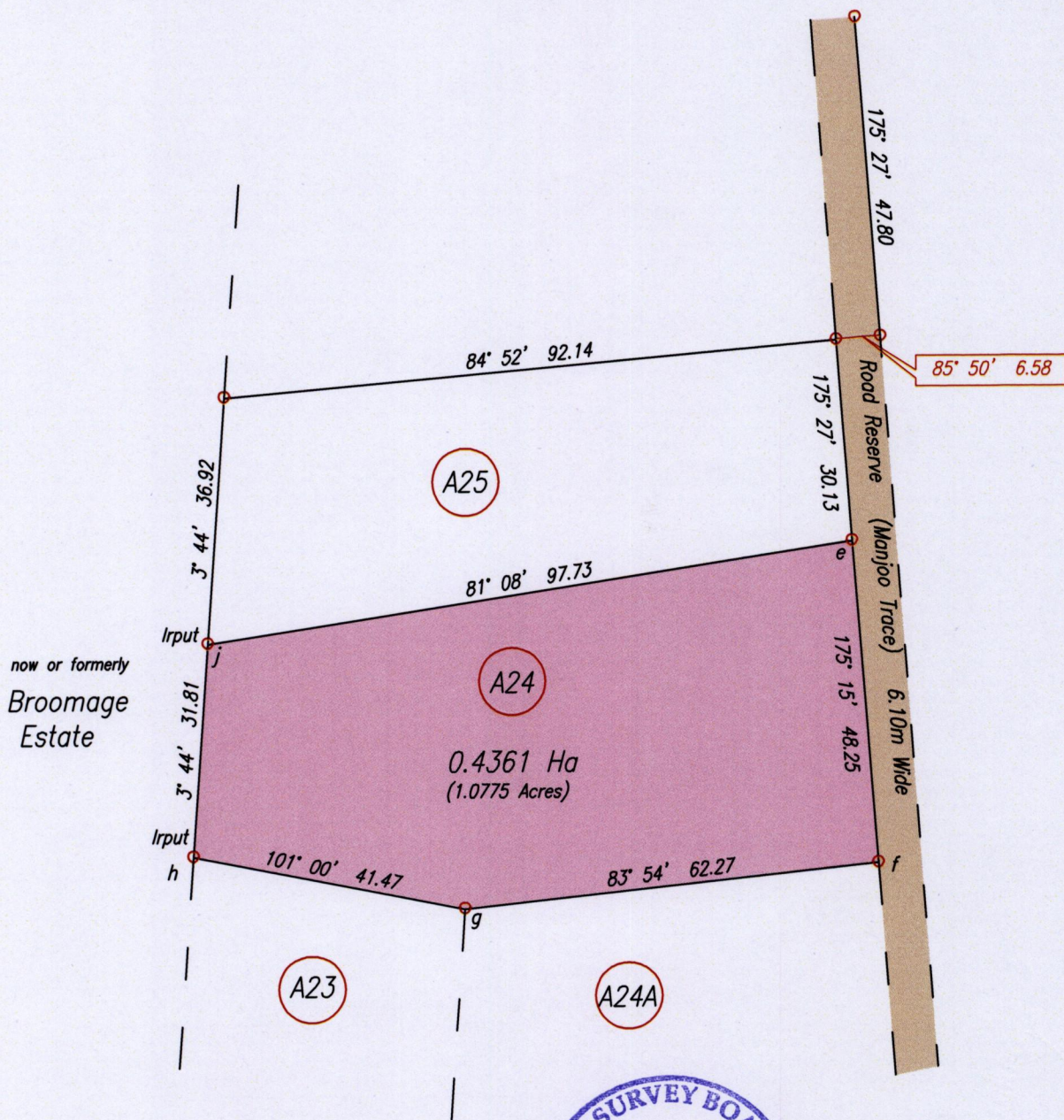
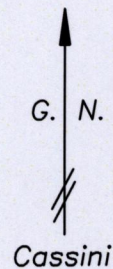
131

Process ID 110843

Cadastral Sheet G.4.P 54D
4/b
Ward of Savana Grande
County of Victoria


Vide DE201100973134
UTM (Nap.) co-ord of Irfd 'f'
(Handheld GPS) +/-5m
N 1135085 m
E 679640 m

"Fairfield Estate"



○ Denotes iron found unless otherwise stated
Bearings are Cassini and based on solar observations

SCALE 1:1000
Distances are in metres



Plan of a parcel of land coloured pink in the Ward of Savana Grande
Containing zero point four three six one hectares.

Surveyed by me, with due authority, in November 2014 for Takaaful T&T Friendly Society
Certified Correct in accordance with Regulation 25 (1) of The Land Surveyors Regulations 1998,

Entered On

Trinidad & Tobago Land Surveyor. // June/2015