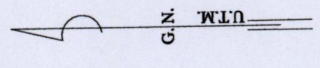
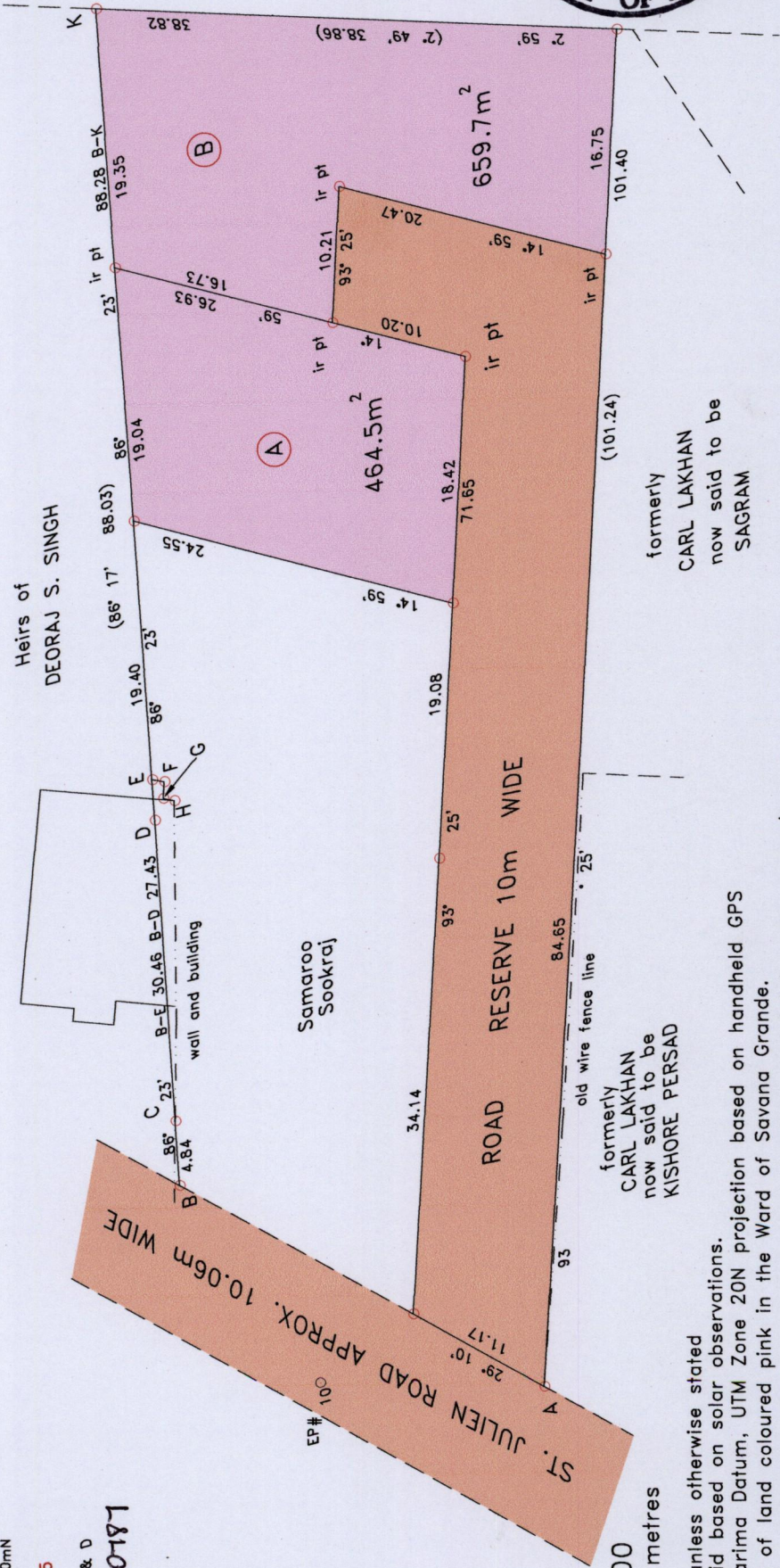



1560

124



Bk 1276 Fol 60
 now or formerly
 Ernest Williams



Heirs of
 DEORAJ S. SINGH

Samaroo
 Sookraj

ROAD RESERVE 10m WIDE

ST. JULIEN ROAD APPROX. 10.06m WIDE

formerly
 CARL LAKHAN
 now said to be
 SAGRAM

formerly
 CARL LAKHAN
 now said to be
 KISHORE PERSAD

Scale 1 : 500

Distances are in metres

- Denotes iron found unless otherwise stated
- Bearings are UTM grid based on solar observations.
- Coordinates are Naparima Datum, UTM Zone 20N projection based on handheld GPS
- PLAN of two parcels of land coloured pink in the Ward of Savana Grande.
- Containing together one thousand and one hundred and twenty four point two square metres.
- Surveyed by me with due authority, on 01st June, 2015, for Samaroo Sookraj
- In accordance with Regulation 25(1) of the Land Surveyors' Regulations 1998,

I certify that this plan is correct.

Checked by
 Entered on

Kamal J. Sant

Trinidad & Tobago Land Surveyor ... 2015.

