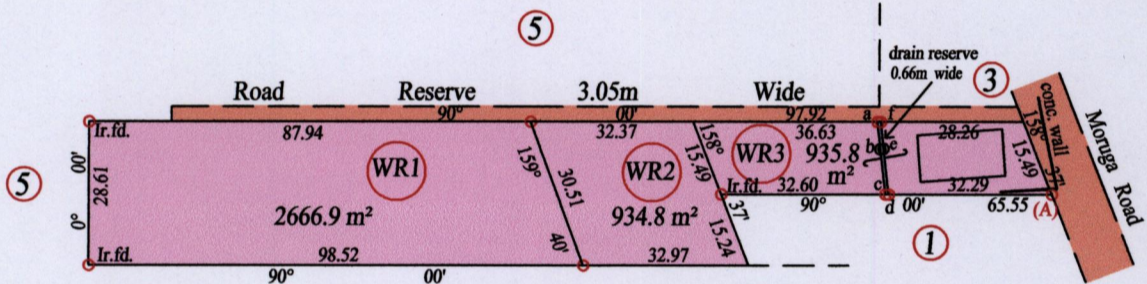
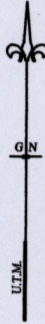


156(1)

119

U.P.R.N.
Process ID# 109938

Ward of Savana Grande
County of Victoria
Cadastral Sheet G.10.J 64.B.
4/b

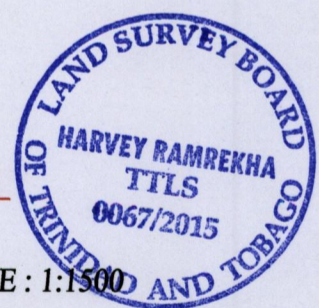


now or formerly
Joseph Fox

a-b	173° 30' 5.42
b-c	173° 41' 9.09
c-d	90° 00' 0.66
e-d	173° 41' 9.16
f-e	173° 30' 5.35

At Station (A)
E 0684620
N 1129259
Reading taken with
Handheld G.P.S.
U.T.M. Zone 20
Naparima
± 5 m.

Vide Bk. 325 fol. 25




○ Denotes Iron put except stated otherwise.

SCALE : 1:1500

Note: Bearings are UTM based on solar observations Distances are in metres
 PLAN of 3 Parcels of land coloured pink in the Ward of Savana Grande
 Containing together four thousand five hundred and thirty seven point five square metres
 Surveyed by me, with due authority, in May 2015 for Wayne Ramsingh
 Certified Correct in accordance with Regulation 25(1) of the Land Surveyors Regulations 1998

Checked by

Entered on Trinidad & Tobago Land Surveyor 26.05.2015



367+30P