

1560

115

RE-DEFINITION PLAN

R.P.O. Vol. 712 Fol. 325
C.T. Vol. Fol.

Cadastral Sheet 64D G.14.C
2/a
Ward of Savana Grande
County of Victoria

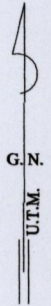
U.P.R.N. No. :

Coordinates are Naparima Datum ± 5m
A - 677,844mE 1,126,856mN


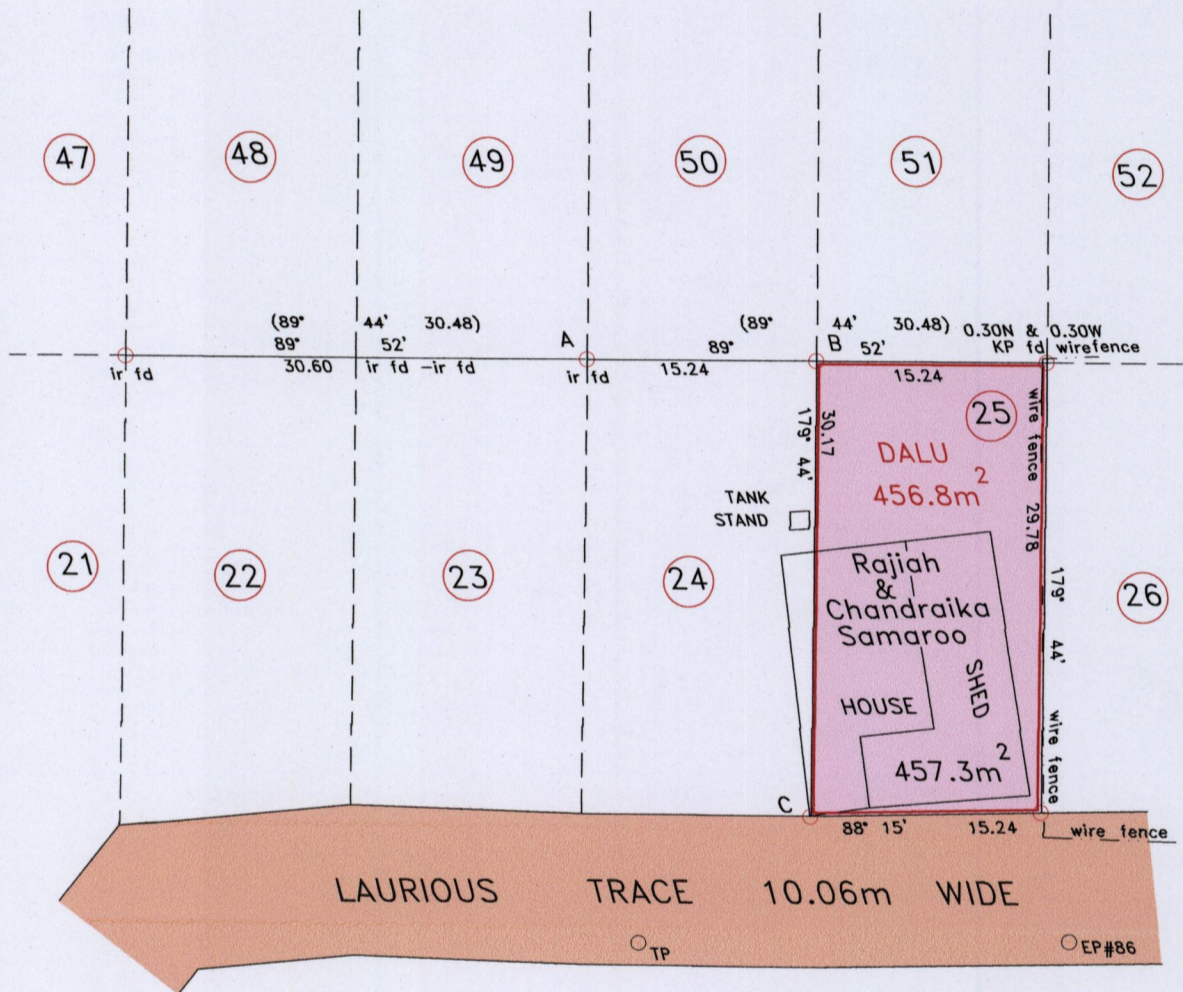
REFERENCE:
VIDE Plan K.D. 16
Bk. 672 Fol. 211

JONES VILLAGE

Address: EP#86 Laurious Trace,
Jones Village, Barrackpore




Process SD# 109927



TP - Telephone Pole
EP - Electricity Pole
A-TP 173° 53' 38.98
TP-EP#86 88° 55' 28.53

○ Denotes iron put unless otherwise stated
Bearings are UTM grid based on solar observations.
Coordinates are Naparima Datum, UTM Zone 20N projection based handheld GPS.
PLAN of a parcel of land coloured pink in the Ward of Savana Grande.
Containing four hundred and fifty seven point three square metres.
Surveyed by me with due authority, on 15th May, 2015.
In accordance with Regulation 25(1) of the Land Surveyors' Regulations 1998,
I certify that this plan is correct.

Scale 1 : 500
Distances are in metres



Checked by
Entered on

Kamal J. Sant

Trinidad & Tobago Land Surveyor 25th May, 2015.

39P

